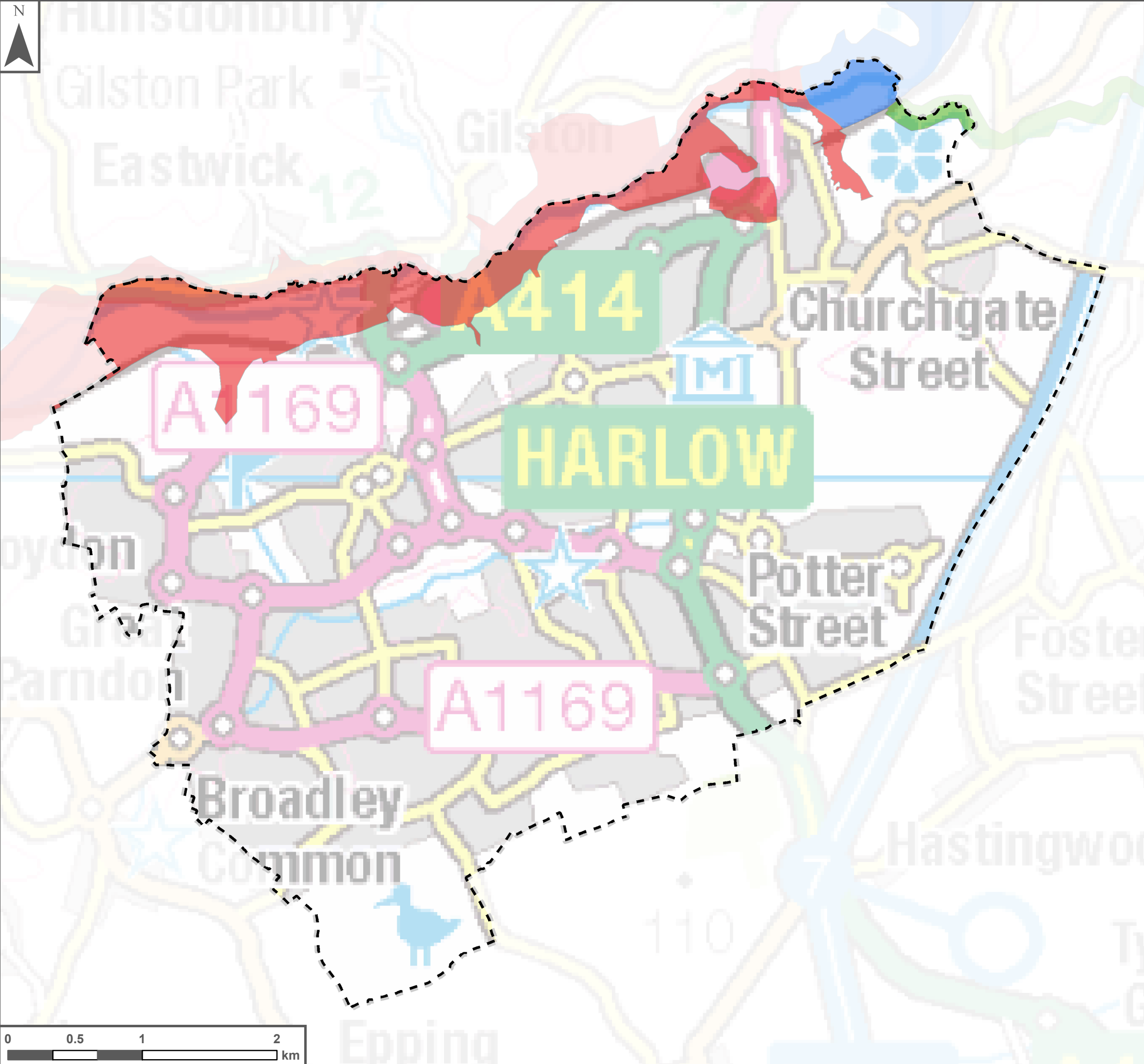




APPENDIX G:  
FLOOD WARNING COVERAGE IN HARLOW







Version no.	Date	Comment
v1.0	Sept 2016	Draft
v2.0	Dec 2016	Final

Reproduced from Ordnance Survey mapping with the permission of Ordnance Survey on behalf of the Controller of Her Majesty's Stationary Office. © Crown copyright and database rights 2016.

Contains Environment Agency Information © Environment Agency and / or database right 2016

**LEGEND**

-  Harlow District boundary
- Flood Warning Area name**
-  River Stort at Harlow
-  River Stort at Sawbridgeworth
-  Pincey Brook near Sheering

**Notes**

Flood Alerts are used to warn people of the possibility of flooding and encourage them to be alert, stay vigilant and make early preparations. It is issued earlier than a flood warning, to give customers advice notice of the possibility of flooding, but before we are fully confident that flooding in Flood Warning Areas is expected.

Flood Warnings warn people of expected flooding and encourage them to take action to protect themselves and their property.

Some areas may be covered by more than one flood warning area as they may be at risk of flooding from more than one watercourse.

