






APPENDIX B:  
HARLOW WATERCOURSES



Version no.	Date	Comment
v1.0	Sept 2016	Draft
v1.0	Dec 2016	Final

Reproduced from Ordnance Survey mapping with the permission of Ordnance Survey on behalf of the Controller of Her Majesty's Stationary Office. © Crown copyright and database rights 2016.

**LEGEND**

-  Harlow District boundary
-  Mapping Index Squares

**Notes**

This Mapping Index is designed for use with the following mapping provided in the SFRA appendices:

- Flood Zones
- Climate Change
- Surface Water
- Areas Susceptible to Groundwater Flooding

Due to the size of the SFRA area, it has been divided up into grid squares and a suite of maps created for each grid square. Each grid square has been assigned an Index Number that can be used to identify the maps relevant to that particular grid square.

