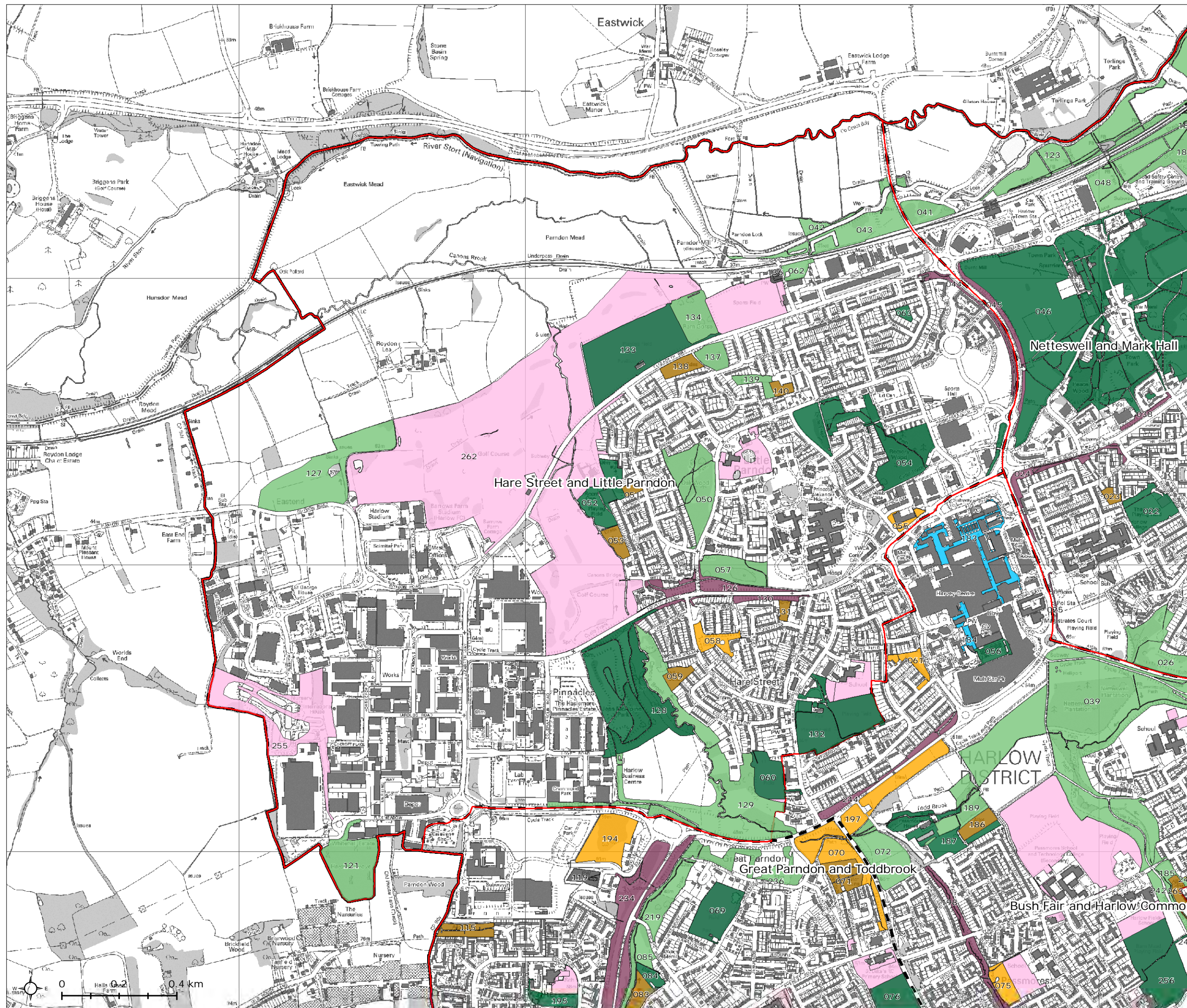


Appendix 1



Harlow Open Space and Green Infrastructure Study

Appendix 1 Maps

Audited sites by type Hare Street and Little Parndon

- Harlow Boundary
- Neighbourhood Areas
- Ward Boundaries

Harlow open space data

Audited sites by type

- A. Parks and gardens
- B. Natural and Semi-Natural Green Space
- C. Green corridors
- D. Amenity Green Space
- E. Allotments
- F. Cemeteries and Churchyards
- G. Civic space
- H. Provision for Children/Young People


Additional sites

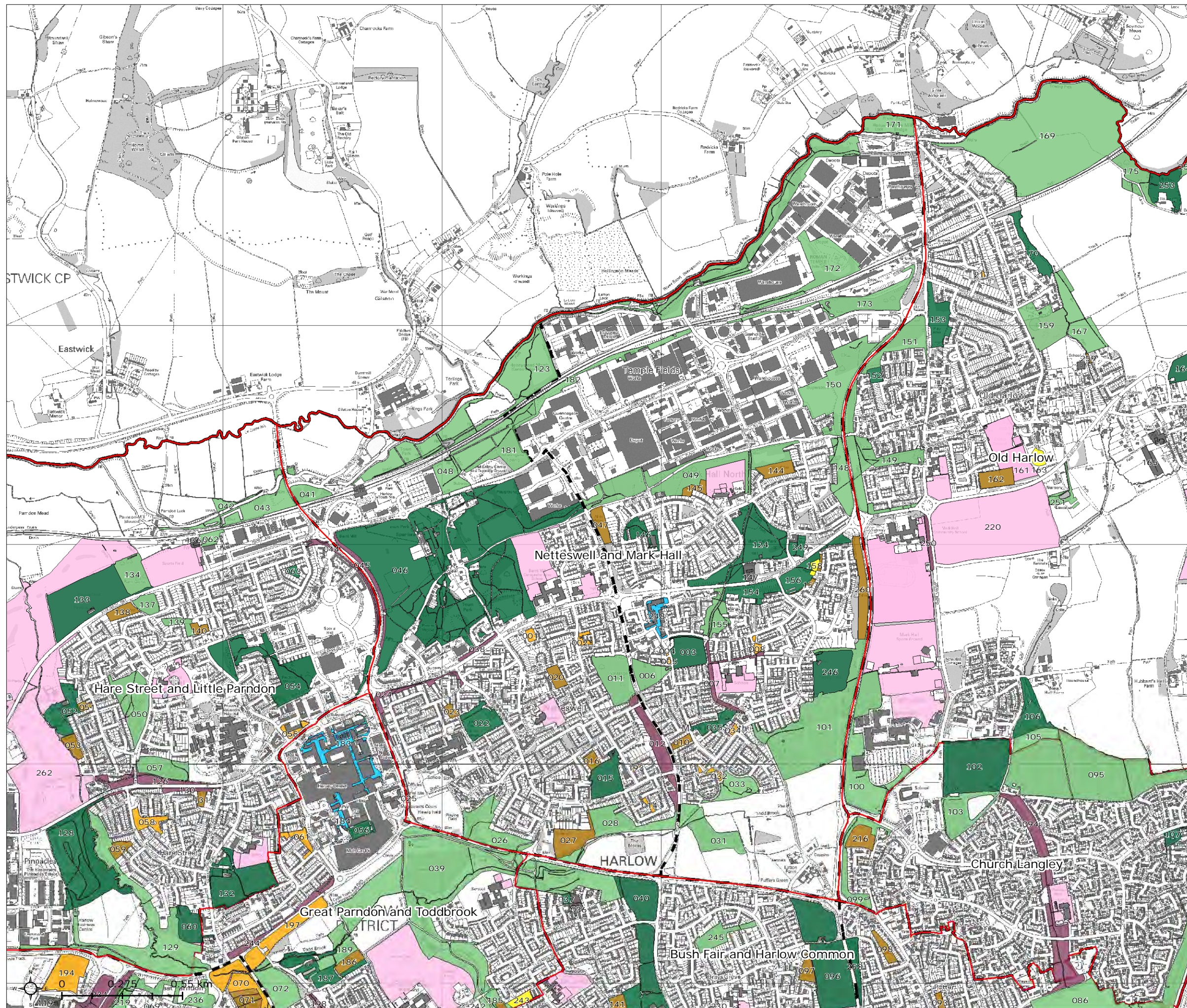
- I. Outdoor sports facilities*

* Outdoor sports facilities were identified, but not audited as part of this study

To fit with best practice guidance on open spaces only those spaces that sat within an open space PPG17 typology were mapped. Other open spaces not audited include those that were beneath a certain threshold or were open spaces not assessed in this study.

Map Scale @ A3: 1:13,000

 for Harlow District Council



Harlow Open Space and Green Infrastructure Study

Appendix 1 Maps

Audited sites by type Netteswell and Mark Hall

- Harlow Boundary
- Neighbourhood Areas
- Ward Boundaries

Harlow open space data

Audited sites by type

- A. Parks and gardens
- B. Natural and Semi-Natural Green Space
- C. Green corridors
- D. Amenity Green Space
- E. Allotments
- F. Cemeteries and Churchyards
- G. Civic space
- H. Provision for Children/ Young People

Additional sites

- I. Outdoor sports facilities*

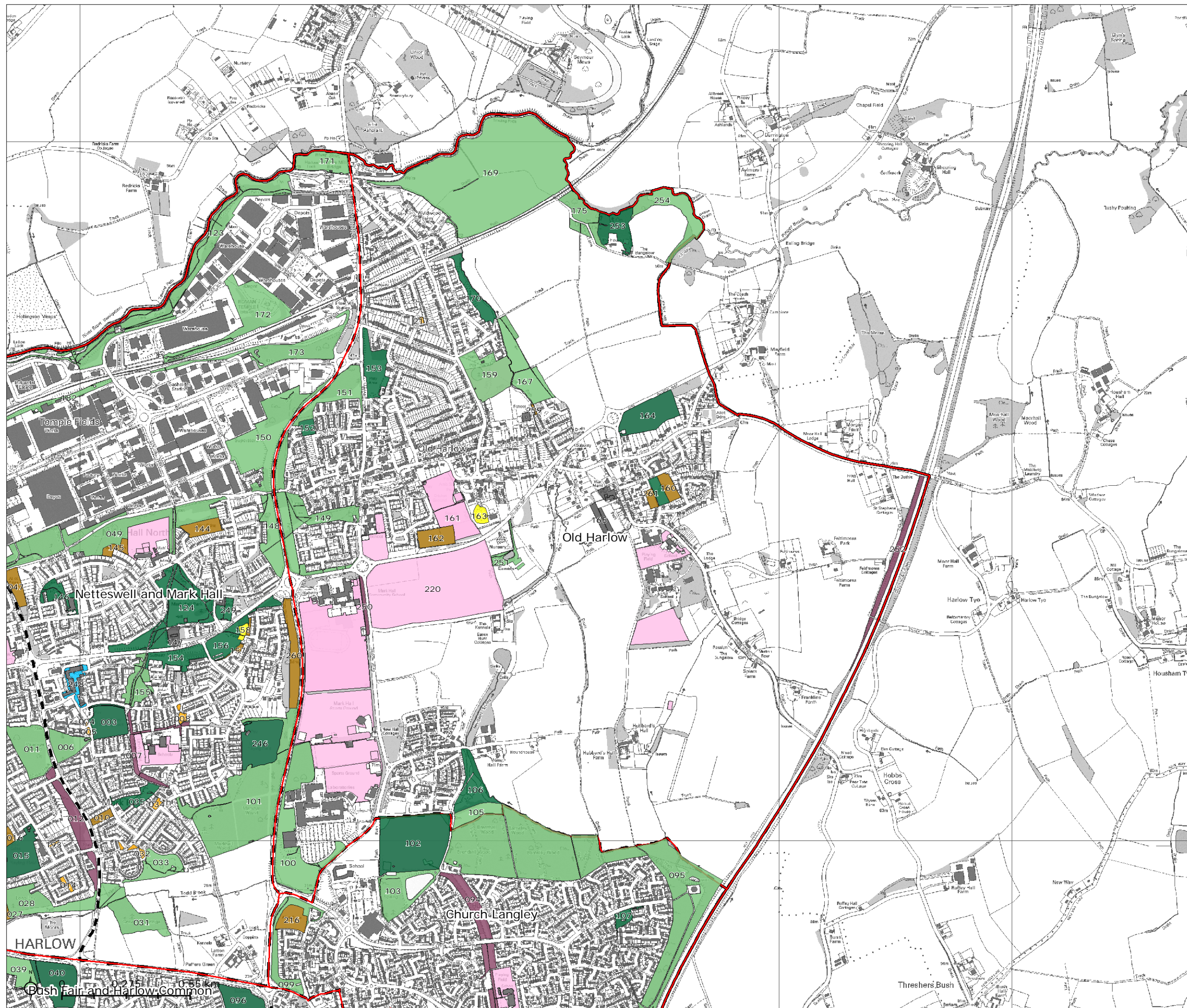
* Outdoor sports facilities were identified, but not audited as part of this study

To fit with best practice guidance on open spaces only those spaces that sat within an open space PPG17 typology were mapped. Other open spaces not audited include those that were beneath a certain threshold or were open spaces not assessed in this study.

Map Scale @ A3: 1:17,000

LUC

for Harlow District Council



Harlow Open Space and Green Infrastructure Study

Appendix 1 Maps

Audited sites by type
Old Harlow

- Harlow Boundary
- Neighbourhood Areas
- Ward Boundaries

Harlow open space data

Audited sites by type

- A. Parks and gardens
- B. Natural and Semi-Natural Green Space
- C. Green corridors
- D. Amenity Green Space
- E. Allotments
- F. Cemeteries and Churchyards
- G. Civic space
- H. Provision for Children/Young People

Additional sites

- I. Outdoor sports facilities*

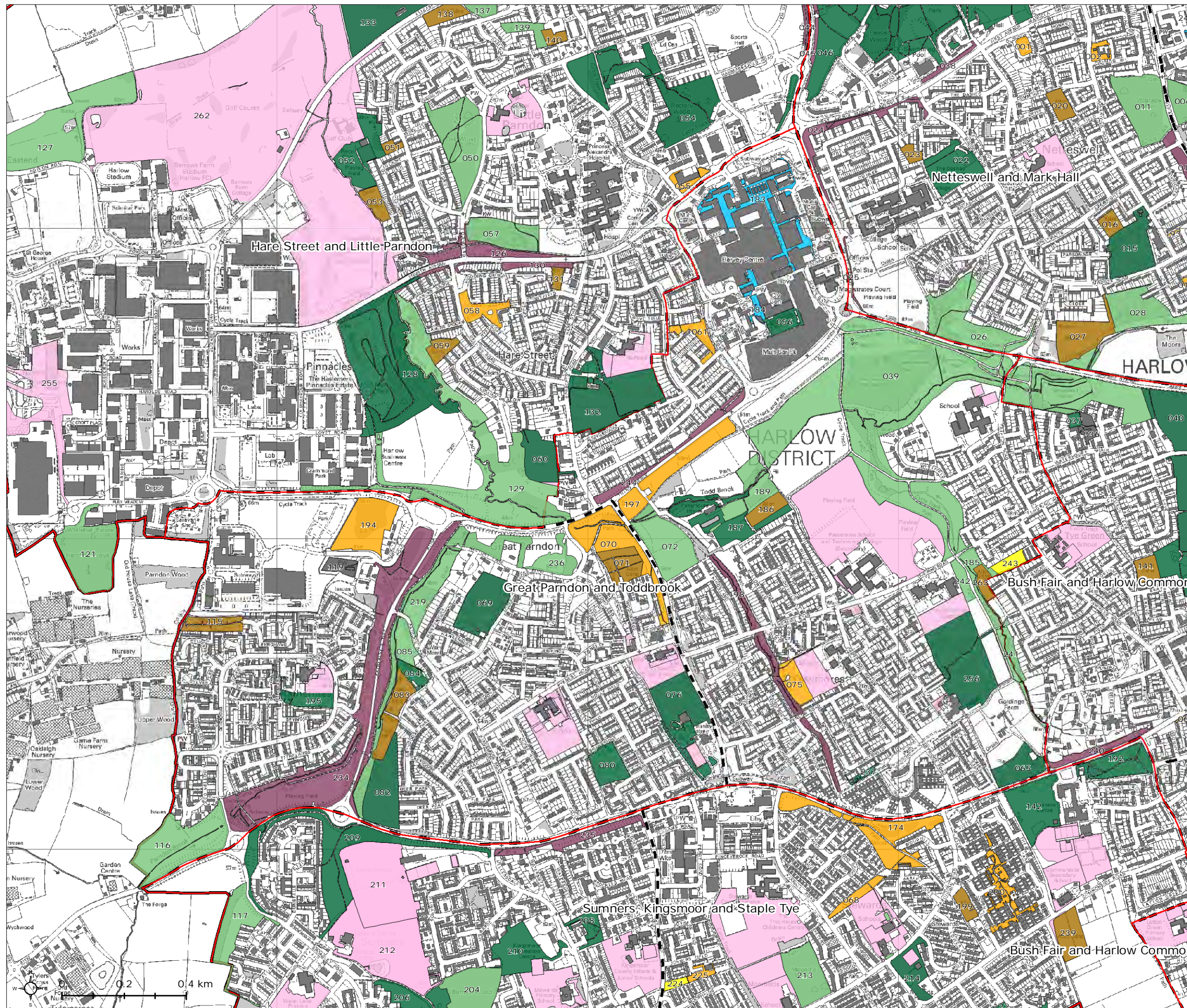
* Outdoor sports facilities were identified, but not audited as part of this study

To fit with best practice guidance on open spaces only those spaces that sat within an open space PPG17 typology were mapped. Other open spaces not audited include those that were beneath a certain threshold or were open spaces not assessed in this study.

Map Scale @ A3: 1:16,000



for Harlow District Council



Harlow Open Space and Green Infrastructure Study

Appendix 1 Maps

Audited sites by type
Great Parndon and Toddbrook

- Harlow Boundary
- Neighbourhood Areas
- Ward Boundaries

Harlow open space data

Audited sites by type

- A. Parks and gardens
- B. Natural and Semi-Natural Green Space
- C. Green corridors
- D. Amenity Green Space
- E. Allotments
- F. Cemeteries and Churchyards
- G. Civic space
- H. Provision for Children/Young People

Additional sites

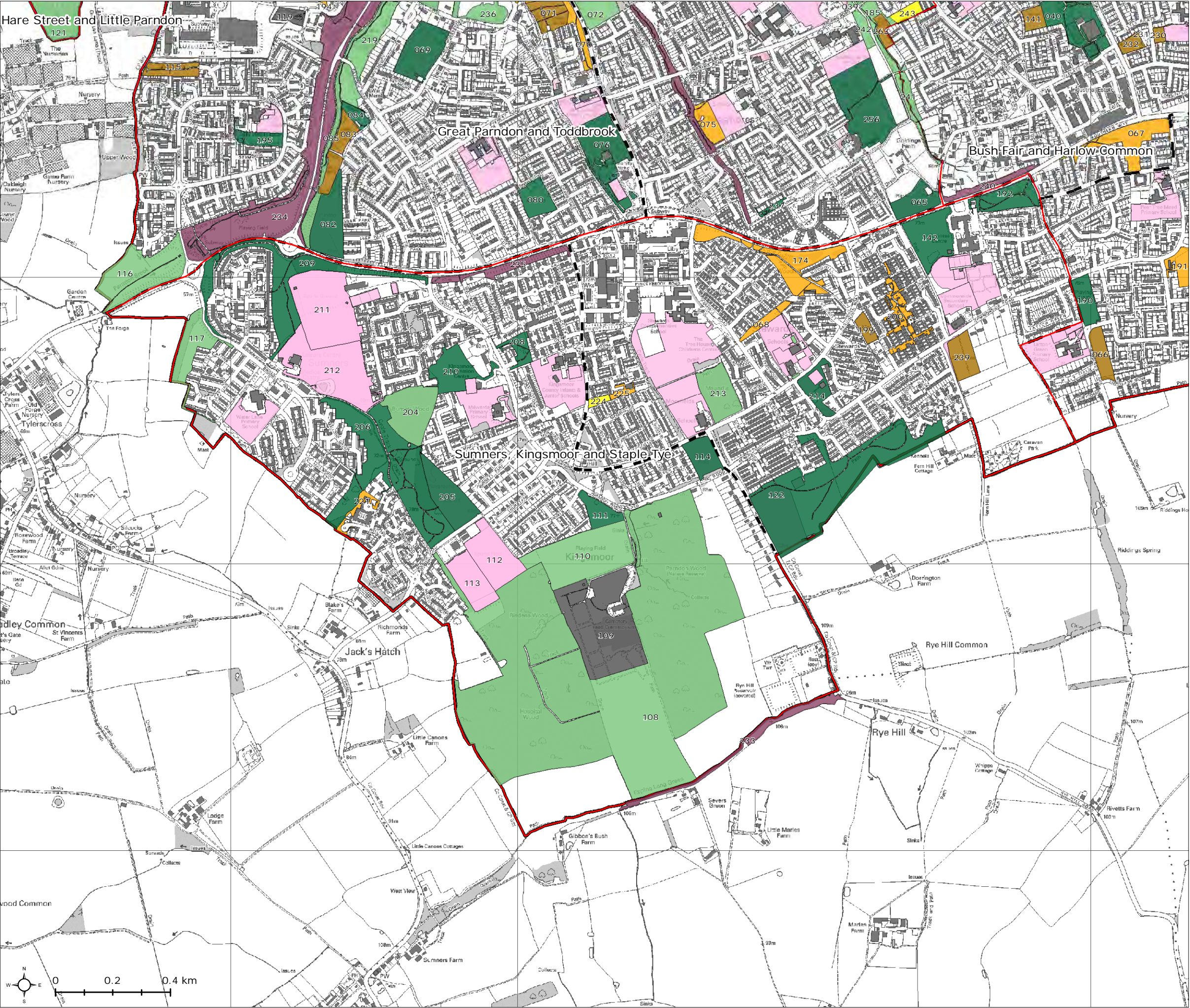
- I. Outdoor sports facilities*

* Outdoor sports facilities were identified, but not audited as part of this study

To fit with best practice guidance on open spaces only those spaces that sat within an open space PPG17 typology were mapped. Other open spaces not audited include those that were beneath a certain threshold or were open spaces not assessed in this study.

Map Scale @ A3: 1:12,000

LUC for Harlow District Council



Harlow Open Space and Green Infrastructure Study

Appendix 1 Maps

Audited sites by type
Sumners, Kingsmoor and Staple Tye

- Harlow Boundary
- Neighbourhood Areas
- Ward Boundaries

Harlow open space data

Audited sites by type

- A. Parks and gardens
- B. Natural and Semi-Natural Green Space
- C. Green corridors
- D. Amenity Green Space
- E. Allotments
- F. Cemeteries and Churchyards
- G. Civic space
- H. Provision for Children/ Young People

Additional sites

- I. Outdoor sports facilities*

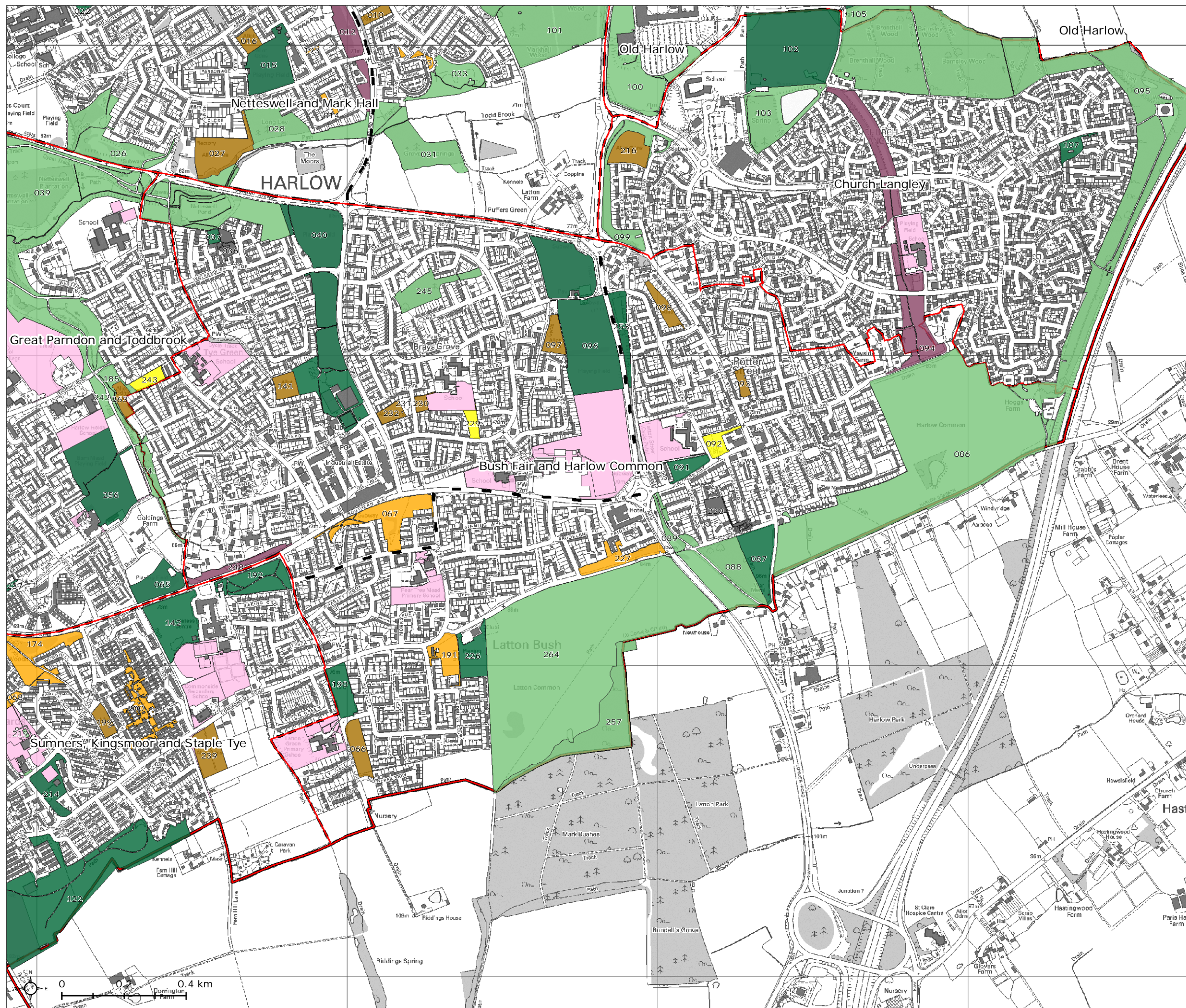
* Outdoor sports facilities were identified, but not audited as part of this study

To fit with best practice guidance on open spaces only those spaces that sat within an open space PPG17 typology were mapped. Other open spaces not audited include those that were beneath a certain threshold or were open spaces not assessed in this study.

Map Scale @ A3: 1:13,000

LUC

for Harlow District Council



Harlow Open Space and Green Infrastructure Study

Appendix 1 Maps

Audited sites by type
Bush Fair and Harlow Common

- Harlow Boundary
- Neighbourhood Areas
- Ward Boundaries

Harlow open space data

Audited sites by type

- A. Parks and gardens
- B. Natural and Semi-Natural Green Space
- C. Green corridors
- D. Amenity Green Space
- E. Allotments
- F. Cemeteries and Churchyards
- G. Civic space
- H. Provision for Children/ Young People

Additional sites

- I. Outdoor sports facilities*

* Outdoor sports facilities were identified, but not audited as part of this study

To fit with best practice guidance on open spaces only those spaces that sat within an open space PPG17 typology were mapped. Other open spaces not audited include those that were beneath a certain threshold or were open spaces not assessed in this study.

Map Scale @ A3: 1:12,000



for Harlow District Council

Appendix 2

BASELINE ASSESSMENT (DESK STUDY)

B1 Site ID:

B2 Site Name:

B3 Grid reference

B4 Area (ha):

B5 Address:

B6 Neighbourhood Area:

B7 Ward:

B8 Owner:

B9 Manager:

B10 Stakeholders:

B11a Type:

B11b Subtype:

B12 Hierarchy Level:

Sample scoring form

Value scores are highlighted in yellow

Quality scores are highlighted in green

Accessibility scores are highlighted in orange

See main report for full explanation of quality and value

Designations / Planning Status

National - Statutory

B13a Listed Building

☐

+3

B13b SAM

☐

+3

B13c SSSI

☐

+3

B13d NNR

☐

+3

B13e Green Belt

☐

B13f Public footpaths

☐

+3

B13g AONB

☐

+3

National - Non Statutory

B14a English Heritage Register of Historic Parks and Gardens

☐

+3

B14b Sustrans Routes

☐

+3

Other

B24 Within a Flood Risk Zone

☐

County - Statutory

B15a County Wildlife Site / Biological Notification Site

☐

+2

Local - Statutory

B17a Conservation Area

☐

+1

B17b Local Nature Reserve

☐

+1

B17c Local Wildlife Site

☐

+1

B17d Potential Local Wildlife Site

☐

+1

Local: Potential green space designation

B16a Is the green space demonstrably special to a local community, or have local significance because of its beauty, historic importance, recreational value, tranquillity or wildlife?

☐

B16b Is the green space local in character, and not an extensive tract of land?

☐

B16c Is the green space in reasonably close proximity to a centre of population?

☐

Open Space, Sports and Recreational Facilities Management (Theme 8 of Audit)

Access

B19a Opening hours:

B19b Is the space/facility :

B19c Is there a charge for use?

☐

Community Involvement

B21a Is there a 'Friends of' use user group for this site ☐

B21b Name of group

B21c Is there a programme of activities / events which take place on the site? ☐ B21d If so, score the quality of the events programme (score 1-5)

+5
+4
+3
+2
+1

Management

B22a Is there a full-time staff presence on site ☐

B22b If yes indicate how many staff

B22c Is there volunteer involvement in management of the site? ☐

B22d Is there a current Management Plan for the site? ☐

B22e Are there any agreed plans for improvements to the site in the next two years? ☐

B22f If so, provide brief description and timescale for implementation

B22h Has the site achieved a Green Flag award? ☐

B22j Has the site achieved a Green Pennant award? ☐

THEME 1: A WELCOMING PLACE

S1 Audit Date & Time:

S2 Time spent surveying: (minutes)

S3 Name of Surveyor:

S4 Survey Site Access: Access to whole site Access to part of site No access to site

S5_Photo_ref:

B11a Type (see attached list):

GI Functions *For sites 2ha+, tick for current functions and use adjacent box to mark 1 = primary and 2 = secondary function*

| | | | |
|--|--------------------------|--|--------------------------|
| Access to recreation <input type="checkbox"/> | <input type="checkbox"/> | Productive green environments <input type="checkbox"/> | <input type="checkbox"/> |
| Landscape setting, context and experience <input type="checkbox"/> | <input type="checkbox"/> | Conserving and understanding historic character <input type="checkbox"/> | <input type="checkbox"/> |
| Environments for health <input type="checkbox"/> | <input type="checkbox"/> | Sustainability and responding to climate change <input type="checkbox"/> | <input type="checkbox"/> |
| Sound ecosystems <input type="checkbox"/> | <input type="checkbox"/> | Nature conservation <input type="checkbox"/> | <input type="checkbox"/> |

Site Access

| | | | |
|-----------------|--|---|--|
| S6a Site access | <input type="checkbox"/> Freely accessible to public +5 <input type="checkbox"/> De-facto public access +1 <input type="checkbox"/> Restricted access +2 <input type="checkbox"/> No public access -1 | S6b If restricted access, what kind of restriction? | <input type="checkbox"/> Opening hours +2 <input type="checkbox"/> Limited to particular areas +1 <input type="checkbox"/> Other (please describe) 0 |
|-----------------|--|---|--|

SITE ACCESS: Tick if scope for enhancement ☐

Site boundary / entrances

S7d To what extent are the entrances/site approach well presented? (Score 1 to 4) +4 +3 +2 +1

S7f To what extent are the boundaries well defined and maintained? (Score 1-3) +3 +2 +1

SITE BOUNDARY / ENTRANCES: Tick if scope for enhancement ☐

Accessibility / barriers to access

Access within the open Space

S8c Are the paths through the site uneven (such that they would inhibit access for a visitor with mobility difficulties)? ☐

If there are buildings on site, is there access for visitors with mobility difficulties e.g. ramps, handrails: ☐

S8f Are there any other barriers to access? ☐

S8g If so, what?

S8j Are entrances well located? ☐

S8k Do paths fit with desire lines? ☐

+5 +4 +3 +2 +1

S8l Overall quality of access and accesses within open space? (Score 1-5)

+5 +4 +3 +2 +1

Access to the open Space

S8m Is there a busy trafficked road immediately adjacent to the open space? ☐

S8n If so, is there provision for pedestrians to cross safely? ☐

S8o Are there any other barriers to accessing the open space e.g. railways, rivers? ☐

S8p If so, what?

S8q Are there suitable public transport links adjacent to public open space? ☐

S8r If so, what kind of transport?

Rail station ☐

Bus stop ☐

Other ☐

S8u Is there disabled parking? ☐

+5 +4 +3 +2 +1

S8v Overall quality of access and accesses to open space? (Score 1-5)

+5 +4 +3 +2 +1

ACCESSIBILITY / BARRIERS TO ACCESS: Tick if scope for enhancement ☐

Signage/interpretation

Are there information signs at entrances:

S9b Is there a site plan locating the main facilities and features? ☐

S9c Are the (entrance) signs clear and legible? ☐

S9d Are the (entrance) signs an appropriate size and height? ☐

S9e Is there other signage on site? ☐

If so, what sort?

S9f Interpretation ☐

S9g Information Notice ☐

S9gi Waymarker / Trail marker ☐

S9h Warning/Bylaw Notice ☐

S9mi Overall Provision of Signage (Score 1-2):

+2 +1

S9n Is the site easy to locate? ☐

S9o Is there signage to the site? ☐

SIGNAGE / INTERPRETATION: Tick if scope for enhancement ☐

THEME 2: HEALTHY, SAFE AND SECURE

Play Provision

SI Ia Is there play equipment on site? ☐

If so,

SI Ib How many separate items of equipment? (a multi-play unit = 1) **+1 per item**

SI Ic Is it for under 5 years? ☐ **+1** SI Id 5 to 11 years? ☐ **+1** SI Ie Over 11 years? ☐ **+1**

SI If Estimate number of children who could use equipment at any one time:

What play activities are provided for?

SI Igi Balancing ☐ **+1** SI Igiv Sliding ☐ **+1** SI Igvi Rotating ☐ **+1** SI Igx Counting ☐ **+1**

SI Igii Rocking ☐ **+1** SI Igiv Social_Play ☐ **+1** SI Igviiii Jumping ☐ **+1** SI Igxi Touching ☐ **+1**

SI Igiii Climbing/Agility ☐ **+1** SI Igvi Swinging ☐ **+1** SI Igix Viewing ☐ **+1**

SI Ih Is there impact absorbing surfacing around the equipment? ☐ **+1**

SI Ii Is it fenced off from the rest of the open space? ☐ **+1**

If so:

SI Iji Are there benches within the enclosure? ☐ **+1** SI Ijiv Is there a play area notice at the ☐ **+1**

SI Ijii Are there litterbins within the enclosure? ☐ **+1** entrance stating dog free, children only and emergency contacts?

SI Ijiia Are gates outward opening? ☐ **+1**

SI Ijiib Are gates self closing? ☐ **+1** SI Ijv Is there space within the enclosure, separate from the equipped area, for informal play/general runabout? ☐ **+1**

SI Ik Overall condition of play equipment? (Score 1-3) **+3 +2 +1**

SI Il Is there other provision for play on site? ☐

If so, what? (Note condition for each feature, Score 1-3)

SI Imi MUGA **3 2 1** SI Imiv Skateboarding ramps **3 2 1**

SI Imii Interactive water play feature: **3 2 1** SI Imv Youth shelter: **3 2 1**

SI Imiii Rebound wall **3 2 1** SI Imvi Other:

SI In Overall condition of other play provision? **+3 +2 +1**

PLAY PROVISION: Tick if scope for enhancement

☐

Active recreation / sport provision

Note the number and condition score for each type of facility present on the site (Score 1-3):

Outdoor Athletics Tracks

S12ai Cinder
S12bi Grass
S12ci Synthetic

| No. | Score |
|-----|-------|
| | |
| | |
| | |

Grass Pitches

S12gi American Football
S12hi Aus. Rules Football
S12ji Baseball
S12ki Cricket
S12li Cycling Polo
S12mi Full sized football
S12ni Gaelic Football
S12oi Hockey
S12pi Hurling
S12qi Junior Football

| No. | Score |
|-----|-------|
| | |
| | |
| | |
| | |
| | |
| | |
| | |
| | |
| | |
| | |

Ski Slopes

S12agi Outdoor artificial
S12ahi Outdoor natural

| | |
|--|--|
| | |
| | |

Artificial Pitches

S12api Synthetic Turf
S12aqi Redgra

| | |
|--|--|
| | |
| | |

S12ati Cycle Track
S12aui Outdoor Bowls
S12avi Outdoor Tennis (Grass)
S12aviii Outdoor Tennis (Hard)
S12awi Cricket Centre
S12axi Rowing facilities
S12ayi Other water sports

| | |
|--|--|
| | |
| | |
| | |
| | |
| | |
| | |
| | |

S12azi Other facilities

| | |
|--|--|
| | |
|--|--|

Golf

S12di Driving Range:
S12ei Par 3
S12fi Standard

| No. | Score |
|-----|-------|
| | |
| | |
| | |

S12ri Junior Rugby League
S12si Junior Rugby Union
S12ti Lacross
S12ui Polo
S12vi Rounders
S12wi Senior Rugby League
S12xi Senior Rugby Union
S12yi Shinty
S12aai Softball

| No. | Score |
|-----|-------|
| | |
| | |
| | |
| | |
| | |
| | |
| | |
| | |
| | |

+1 for each
facility present

+1 +2 +3
for each
facility present

S12apiii Type:

S12ayiii If so, what?

S12aziii If so, what?

ACTIVE RECREATION / SPORT PROVISION: Tick if scope for enhancement

☐

Evidence of informal recreational use at time of audit

| | | | | | |
|---|--------------------------|-----------------------|--------------------------|-------------------------------|--------------------------|
| S13a Walking / Dog Walking | <input type="checkbox"/> | S13d Sitting/relaxing | <input type="checkbox"/> | S13g Skateboarding | <input type="checkbox"/> |
| S13b Children's play | <input type="checkbox"/> | S13e Desire lines | <input type="checkbox"/> | S13f Horse Riding | <input type="checkbox"/> |
| S13c Teenagers 'hanging out' | <input type="checkbox"/> | | | S13h Cycling | <input type="checkbox"/> |
| S13i Other: | <input type="text"/> | | | | |
| S13j Overall provision for informal recreation: (Score 1-3) | | | | <input type="text"/> +3 +2 +1 | |

INFORMAL RECREATION: Tick if scope for enhancement

☐

Basic amenities / Site furniture provision

| | | Condition score (1-3) | | | |
|------------------------------|--------------------------|-----------------------|----------------------|----------------------|----------|
| S14a Operational Toilets | <input type="checkbox"/> | +1 | <input type="text"/> | +3 | +2 +1 |
| S14b Disabled Toilets | <input type="checkbox"/> | +1 | <input type="text"/> | +3 | +2 +1 |
| S14c Staff Office | <input type="checkbox"/> | +1 | <input type="text"/> | +3 | +2 +1 |
| S14d Onsite car parking | <input type="checkbox"/> | +1 | <input type="text"/> | +3 | +2 +1 |
| S14e Offsite car parking | <input type="checkbox"/> | +1 | <input type="text"/> | +3 | +2 +1 |
| S14f Cafe | <input type="checkbox"/> | +1 | <input type="text"/> | +3 | +2 +1 |
| S14g Community Centre | <input type="checkbox"/> | +1 | <input type="text"/> | +3 | +2 +1 |
| S14h Litter bins | <input type="checkbox"/> | +1 | <input type="text"/> | +3 | +2 +1 |
| S14i Dog bins | <input type="checkbox"/> | +1 | <input type="text"/> | +3 | +2 +1 |
| S14j Seating | <input type="checkbox"/> | +1 | <input type="text"/> | +3 | +2 +1 |
| S14k Nature trail | <input type="checkbox"/> | +1 | <input type="text"/> | +3 | +2 +1 |
| S14l Trim trail | <input type="checkbox"/> | +1 | <input type="text"/> | +3 | +2 +1 |
| S14m Drinking water fountain | <input type="checkbox"/> | +1 | <input type="text"/> | +3 | +2 +1 |
| S14n Lifebelts | <input type="checkbox"/> | +1 | <input type="text"/> | +3 | +2 +1 |
| S14o Public Telephone | <input type="checkbox"/> | +1 | <input type="text"/> | +3 | +2 +1 |
| S14p Cycle parking | <input type="checkbox"/> | +1 | <input type="text"/> | +3 | +2 +1 |
| S14qi Other basic amenities | <input type="text"/> | | | <input type="text"/> | +3 +2 +1 |

Condition score (1-3)

BASIC AMENITIES: Tick if scope for enhancement

☐

Community safety/sense of security

| | | |
|--|--------------------------|----------------------|
| S15a Is there natural surveillance into the site from surrounding properties or roads? | <input type="checkbox"/> | |
| S15b Do the approaches to the site feel open and secure? | <input type="checkbox"/> | +1 |
| S15c Are there vulnerable areas, dark corners on site with potential hiding places which could make users feel insecure? | <input type="checkbox"/> | +1 |
| | | -1 |
| S15d Is lighting provided? | <input type="checkbox"/> | |
| S15di If so, rate the quality of lighting scheme (score 1-3) | +3 +2 +1 | <input type="text"/> |
| S15f At the time of audit was there evidence that the site is used regularly as a thoroughfare? | <input type="checkbox"/> | |

COMMUNITY SAFETY: Tick if scope for enhancement

☐

Dog fouling

| | | | | | | | |
|--------------------------------------|--------------------------|----|--|--------------------------|--|--------------------------|----|
| S16a Is dog fouling evident on site? | <input type="checkbox"/> | -1 | S16b Are there 'no dog fouling' notices on site? | <input type="checkbox"/> | S16c Is there a defined dog free area? (not inc. enclosed play area) | <input type="checkbox"/> | +1 |
|--------------------------------------|--------------------------|----|--|--------------------------|--|--------------------------|----|

DOG FOULING: Tick if scope for enhancement

☐

THEME 3: CLEAN AND WELL MAINTAINED

Litter / Cleanliness

S18a Litter evident on the ground? ☐

S18b State of litter bins?

Empty Over half full Overflowing

S18c State of dog bins?

Empty Over half full Overflowing

S18d Graffiti evident? ☐

-1

S18e Vandalism evident? ☐

-1

S18f Overall level of cleanliness? (Score 1-5) ☐

+5 +4 +3 +2 +1

LITTER / CLEANLINESS: Tick if scope for enhancement ☐

S19f Is there evidence that the open space is experiencing excessive wear due to large levels of use? ☐

S19g Overall condition/quality of planted areas: (score 1-5) ☐

5 4 3 2 1

(based on tidiness of presentation, appropriate density of planting, health of plants, etc.)

S19h Overall condition/quality of grass areas: (score 1-5) ☐

5 4 3 2 1

HORTICULTURAL MAINTENANCE: Tick if scope for enhancement ☐

Water features maintenance

S20 Quality of water, and associated edge treatment (if water features present: (score 1-3) ☐

+3 +2 +1

WATER FEATURES MAINTENANCE: Tick if scope for enhancement ☐

Allotments

S21a No. of plots ☐

S21b Estimated number of plots in use:

0-25%; 26-50%; 51-75%; 76-100%

+1

+2

+3

+4

ALLOTMENTS: Tick if scope for enhancement ☐

Buildings and Infrastructure

S22 Are there any buildings or built structures on site? (If so, note number and condition score for each building / built feature present).

number Score (1-3)

S22a Paths

☐☐

+3 +2 +1

S22b Pavilion/changing rooms

☐☐

+3 +2 +1

S22c Leisure centre

☐☐

+3 +2 +1

S22d Community Hall

☐☐

+3 +2 +1

S22e Staff Office building

☐☐

+3 +2 +1

S22f Walls

+1 if plots present

☐☐

+3 +2 +1

S22g Bandstand

☐☐

+3 +2 +1

S22h Shelter

☐☐

+3 +2 +1

S22i Food Facilities

☐☐

+3 +2 +1

S22j Sculpture

☐☐

+3 +2 +1

S22k Other:

☐☐

+3 +2 +1

S22ii If so, what?

BUILDINGS AND INFRASTRUCTURE: Tick if scope for enhancement ☐

THEME 4: SUSTAINABILITY

Environmental Role

Does the open space provide a buffer for/absorb noise or air pollution from:

S24a Nearby traffic

☐ +I

S24b Nearby industry

☐ +I

S24c Other

☐ +I

ENVIRONMENTAL ROLE: Tick if scope for enhancement

☐

Recycling

S25a Is there a green waste composting area on site?

☐ +I

S25b Are there recycling facilities for site users?

☐ +I

RECYCLING: Tick if scope for enhancement

☐

Tree management

S26a Is there evidence of tree / woodland management?

☐ +I

S26b Is there potential to increase tree coverage?

☐

S26c Is there any evidence of strimming / mowing damage around base of trees?

☐ -I

TREE MANAGEMENT: Tick if scope for enhancement

☐

THEME 5: CONSERVATION AND HERITAGE

Vegetation cover/type

VEGETATION COVER/TYPE: Tick if scope for enhancement

☐

Structural/townscape role

What is the general character of the open space?

S29a Open or closed:

☐ Open ☐ Closed

S29b Shaded or exposed:

☐ Shaded ☐ Partially shaded ☐ Exposed

S29c Does the open space contribute to the 'sense of place' of the immediate local area?

☐ +I

S29d Is the open space visible from adjacent main road/railway/public transport route?

☐ +I

S29e Does the open space feature any recognisable landmark features of local importance

☐ +I

S29ei If so, what

S29f Is the open space visually attractive?

☐ +I

STRUCTURAL/TOWNSCAPE ROLE: Tick if scope for enhancement

☐

Conservation

S30a Is there indication that the natural features are being managed for nature conservation?

☐ +I

S30b Rate the overall design of the open space (Score 1-3)

 +3 +2 +I

S30c Is there indication that historic buildings and structures are being conserved?

☐ +I

CONSERVATION: Tick if scope for enhancement

☐

Threats/Disturbances/Issues

What threats/disturbances/issues are affecting the 'attractiveness' of the site?

| | | |
|-----------------------------|--------------------------|----|
| S3 Ia Road noise | <input type="checkbox"/> | -I |
| S3 Ib Rail noise | <input type="checkbox"/> | -I |
| S3 Ic Pollution | <input type="checkbox"/> | -I |
| S3 Id Invading plants | <input type="checkbox"/> | -I |
| S3 Ie Erosion | <input type="checkbox"/> | -I |
| S3 If Intrusive buildings | <input type="checkbox"/> | -I |
| S3 Ig Motorcycle scrambling | <input type="checkbox"/> | -I |
| S3 Ih Rubbish tipping | <input type="checkbox"/> | -I |

S3 Ii Other:

-I

THREATS/DISTURBANCES/ISSUES: Tick if scope for enhancement

☐

THEME 6: COMMUNITY INVOLVEMENT

Is there evidence of Community Involvement

☐☐

COMMUNITY INVOLVEMENT: Tick if scope for enhancement

☐

THEME 7: MARKETING

Cultural role

Are any of the following social facilities located on site?

| | | |
|--|--------------------------|----|
| S36a Community centre | <input type="checkbox"/> | +I |
| S36b Youth centre | <input type="checkbox"/> | +I |
| S36c Meeting hall | <input type="checkbox"/> | +I |
| S36d Indoor sports hall/leisure centre | <input type="checkbox"/> | +I |

S36ei Other social facility?

+I

S36e Is there a dedicated outdoor performance area on site?

☐

+I

S36ei If so, indicate scale of performance

Large scale Small scale

S36f Is there a school adjacent to the site?

☐

S36g Is there public art on site?

☐

+I

S36gi If so, how many pieces?

MARKETING: Tick if scope for enhancement

☐

HARLOW PPG17 AND GI STRATEGY

SITE AUDIT FORM QUALITY SCORING GUIDANCE

| Question No. | Audit question | Score | Quality/Condition Scoring Criteria |
|--------------|---|-------|--|
| | DESK STUDY | | |
| B21c | Rate the events programme | 5 | Full events programme with supporting leaflets |
| | | 4 | Full events programme |
| | | 3 | Events programme is in place which delivers at least one major event each year with some minor events |
| | | 2 | Some events |
| | | 1 | An event |
| | | | |
| | SITE AUDIT | | |
| | THEME 1 | | |
| S7d | To what extent are the entrances well presented? | 4 | Easy to find, with a welcome/advisory sign, appropriate size, clear, clean, tidy, well maintained and inviting |
| | | 3 | Appropriate size, clear, clean, tidy, well maintained and inviting |
| | | 2 | Obvious, open inviting and clean |
| | | 1 | Apparent as an entrance and clean |
| | | | |
| S7f | To what extent are the boundaries well defined and maintained? | 3 | All clearly defined and well maintained |
| | | 2 | All clearly defined – maintenance ‘patchy’ |
| | | 1 | All clearly defined – maintenance needed |
| | | | |
| S8l | Overall quality of access and accesses within open space? | 5 | Suitable materials, level for safe use, edges well defined, surfaces clean and debris and weed free, good disabled access throughout |
| | | 4 | Suitable materials, level for safe use, edges well defined, disabled access in most areas |
| | | 3 | Suitable materials, level for safe use, some disabled access |
| | | 2 | Suitable materials but with some faults, disabled access poor |
| | | 1 | Road/paths in correct place, but in need of obvious repair, disabled access poor and very restricted |
| | | | |
| S8v | Overall quality of access and accesses to open space? | 5 | Good public transport links which are suitably located, provision for pedestrians to cross busy trafficked roads, cycle parking within or adjacent to site and disabled parking adjacent to site. |
| | | 4 | Open space accessible by public transport links which are suitably located, provision for pedestrians to cross busy trafficked roads, cycle parking within or adjacent to site and disabled parking adjacent to site. |
| | | 3 | May have some public transport links but these may not be suitably located. Provision for pedestrians to cross busy trafficked roads, may have cycle parking and/ or disabled parking within or adjacent to site |
| | | 2 | No public transport links but provision for pedestrians to cross busy trafficked roads. No cycle parking or disabled parking. |
| | | 1 | No public transport links, provision for pedestrians to cross busy trafficked roads, cycle parking or disabled parking. |
| | | | |
| S9mi | Overall quality of signage provision? | 2 | Information available for locals and visitors (could be on boards or leaflet form) in some detail |
| | | 1 | Limited information about the park made available |
| | THEME 2 | | |
| S11k & n | Condition of play equipment/ overall condition of other play provision? | 3 | High quality play equipment which is fit for purpose with paint work/woodwork in good physical condition, and suitable safety surface, good play appeal, attractive to existing and potential users. |
| | | 2 | Generally fit for purpose but some evidence of vandalism or signs of rust on paintwork or damage to woodwork. Small areas of damage to safety surface. Average play appeal which may not be attractive to all potential users. |
| | | 1 | Obvious damage to equipment through vandalism or lack of maintenance, surfacing not adequate for safety and/or showing major signs of disrepair. Very limited play appeal, not very attractive to users. |
| | | | |
| S11mi-mvi | Condition of other play | 3 | Other facilities are fit for purpose, in good physical condition, good play appeal, attractive to existing and potential users. |

| Question No. | Audit question | Score | Quality/Condition Scoring Criteria |
|--------------|--|-------|--|
| | provision? | 2 | Generally fit for purpose but some evidence of vandalism or deteriorating physical condition. Average play appeal which may not be attractive to all potential users. |
| | | 1 | Obvious damage to equipment/facilities through vandalism or lack of maintenance, showing major signs of disrepair. Very limited play appeal, not very attractive to users. |
| | | | Quality/condition of active recreation/sport provision |
| S12 | Outdoor sport pitches/courts | 3 | Full grass cover (over 85%), with appropriate length of grass. Even, flat pitch/court surface which is well drained and in excellent condition. Where permanent painted markings exist, these are clear. |
| | | 2 | Grass cover thin in places (60-84%). Slight slope to pitch/court surface, some damage to surface and evidence of litter/debris (e.g. glass or stones), dog fouling, unofficial use, permanent markings fading. Some signs of ponding on the surface due to problems with drainage. |
| | | 1 | Grass cover less than 60%, inappropriate length of grass. Pitch/court surface uneven, severely sloping showing major signs of disrepair (e.g. worn areas, potholes), potential health and safety concern. Level of litter/debris, dog fouling, unofficial use poses major issue. Any permanent markings are very faint. Significant puddling or other evidence of poor drainage. |
| S12 | Outdoor bowls | 3 | Full grass cover (over 85%), with appropriate length of grass. Even, flat surface which is well drained and in excellent condition. Gutters clear and edging boards in good physical condition. |
| | | 2 | Grass cover thin in places (60-84%). Some damage to surface and evidence of litter/debris, unofficial use. Some signs of ponding on the surface due to problems with drainage. Some debris in gutters, edging boards showing signs of deterioration. |
| | | 1 | Grass cover less than 60%, inappropriate length of grass. Surface uneven, showing major signs of disrepair (e.g. worn areas, potholes). Level of litter/debris, unofficial use poses major issue. Significant puddling or other evidence of poor drainage. Significant amounts of debris in gutters, edging boards missing or rotting/showing major signs of deterioration. |
| S12 | Other active recreation /sport facilities | 3 | Other facilities/provision are fit for purpose and in good physical condition. |
| | | 2 | Generally fit for purpose but some evidence of vandalism or deteriorating physical condition. |
| | | 1 | Obvious damage to facilities through vandalism or lack of maintenance, showing major signs of disrepair. |
| S13j | Overall provision for informal recreation? | 3 | Provision is attractive to existing and potential users, fit for purpose. |
| | | 2 | Provision may not be attractive to all potential users although some provision is generally fit for purpose. |
| | | 1 | Provision has limited appeal for informal recreation, not very attractive to users. |
| | | | Quality/condition of basic amenities/site furniture provision |
| S14a-b | Toilets | 3 | Provided within or adjacent to the park, easy to access, signed and well maintained |
| | | 2 | Provided within or adjacent to the park, difficult to find, maintenance/condition is good/average |
| | | 1 | Provided within the park or adjacent to it, but in very poor condition and generally avoided by park users. Temporary toilet provision for events only |
| S14c | Staff office | 3 | Provided within or adjacent to the park, easy to access, signed and well maintained |
| | | 2 | Provided within or adjacent to the park, limited signage and difficult to find |
| | | 1 | Provided within the park or adjacent to it, but in very poor condition and generally avoided by park users. |
| S14d-e | Car Parking | 3 | Parking provided integral to, or adjacent to the park, adequate spaces, site clean, tidy, in good condition and well signed |
| | | 2 | Parking provided integral to, or adjacent to the park, limited space, maintenance good/reasonable |
| | | 1 | Parking provision very limited and maintenance poor |

| Question No. | Audit question | Score | Quality/Condition Scoring Criteria |
|--------------|------------------|-------|--|
| S14f | Cafe | 3 | Provided within or adjacent to the park, easy to access, signed, well maintained, welcoming and inviting, provision and opening hours suitable to the park. |
| | | 2 | Provided within or adjacent to the park, limited signage, provision and opening hours suitable to the park. |
| | | 1 | Provided within the park or adjacent to it, but in very poor condition and generally avoided by park users. |
| S14g | Community centre | 3 | Provided within or adjacent to the park, easy to access, signed and well maintained, provides appropriate facilities for the local community. |
| | | 2 | Provided within or adjacent to the park, easy to access, signed and well maintained, provides appropriate facilities for the local community. |
| | | 1 | Provided within the park or adjacent to it, but in very poor condition and generally avoided by park users. |
| S14h-i | Bins | 3 | Numerous and in good condition |
| | | 2 | Adequate number in good/average condition |
| | | 1 | Insufficient number in poor condition |
| S14j | Seats | 3 | Numerous for the size of the site and in good condition |
| | | 2 | Adequate number in good/average condition |
| | | 1 | Insufficient seats in poor condition |
| S14k | Natural play | 3 | Other facilities are fit for purpose, in good physical condition, good play appeal, attractive to existing and potential users. |
| | | 2 | Generally fit for purpose but some evidence of vandalism or deteriorating physical condition. Average play appeal which may not be attractive to all potential users. |
| | | 1 | Obvious damage to equipment/facilities through vandalism or lack of maintenance, showing major signs of disrepair. Very limited play appeal, not very attractive to users. |
| S14l | Trim trail | 3 | Other facilities are fit for purpose, in good physical condition, attractive to existing and potential users. |
| | | 2 | Generally fit for purpose but some evidence of vandalism or deteriorating physical condition. May not be attractive to all potential users. |
| | | 1 | Obvious damage to equipment/facilities through vandalism or lack of maintenance, showing major signs of disrepair. Not attractive to users. |
| S14m | Drinking water | 3 | Provided within or adjacent to the park, easy to access, signed and well maintained. |
| | | 2 | Provided within or adjacent to the park, difficult to find, maintenance/condition is good/average. |
| | | 1 | Provided within the park or adjacent to it, but in very poor condition and generally avoided by park users. |
| S14n | Lifebelt | 3 | Provided adjacent to water feature, easily identifiable, easy to access, signed and well maintained. |
| | | 2 | Provided adjacent to water feature, not easily identifiable or easy to access, maintenance/condition is good/average. |
| | | 1 | Provided adjacent to water feature, but not in obvious location and in very poor condition or lifebelt missing. |
| S14o | Public telephone | 3 | Provided within or adjacent to the park, easy to access, signed and well maintained. |
| | | 2 | Provided within or adjacent to the park, difficult to find, maintenance/condition is good/average. |
| | | 1 | Provided within the park or adjacent to it, but in very poor condition and generally avoided by park users. |
| S14p | Cycle parking | 3 | Other facilities are fit for purpose, in good physical condition, good play appeal, attractive to existing and potential users. |

| Question No. | Audit question | Score | Quality/Condition Scoring Criteria |
|--------------|--|-------|---|
| | | 2 | Generally fit for purpose but some evidence of vandalism or deteriorating physical condition. Average play appeal which may not be attractive to all potential users. |
| | | 1 | Obvious damage to equipment/facilities through vandalism or lack of maintenance, showing major signs of disrepair. Very limited play appeal, not very attractive to users. |
| | | | |
| S14qi | Overall condition of other basic amenities | 3 | Other basic amenities are fit for purpose, attractive to users and in good physical condition, with no evidence of vandalism. |
| | | 2 | Generally fit for purpose but provision may not be attractive to all potential users. Some evidence of vandalism or deteriorating physical condition. |
| | | 1 | Provision has limited appeal to users. Obvious damage to amenities (or associated facilities) through vandalism or lack of maintenance, showing major signs of disrepair. |
| | | | |
| S15di | Quality of lighting scheme? | 3 | Good lighting scheme installed and well maintained |
| | | 2 | Reasonable lighting scheme installed |
| | | 1 | Poor lighting scheme |
| | THEME 3 | | |
| S18f | Overall level of cleanliness | 5 | No evidence of litter, dog fouling or graffiti or vandalism |
| | | 4 | Very limited evidence of litter, dog fouling or graffiti or vandalism |
| | | 3 | Litter, dog fouling no worse than Grade B - predominately free of litter |
| | | 2 | Litter, dog fouling no worse than Grade C - wide spread distribution of litter |
| | | 1 | Litter, dog fouling no worse than Grade D - heavily littered |
| | | | |
| S19f | Overall condition/quality of planted areas (trees, shrubs, floral areas etc) | 5 | Numerous planting, with appropriate mix of plants, installed and maintained to a very high standard |
| | | 4 | Numerous plants, with an appropriate mix of plants, installed and maintained to a reasonable standard |
| | | 3 | Numerous plants, with an appropriate mix of plants and 'patchy' maintenance |
| | | 2 | Limited range of plants, maintenance acceptable |
| | | 1 | Limited planting with limited maintenance |
| | | | |
| S19g-h | Overall condition/quality of grass areas | 5 | Full grass cover throughout, dense sward, good colour and cleanly cut |
| | | 4 | Full grass cover throughout, dense sward, good colour and cleanly cut, few weeds, grass cut frequently to keep length short |
| | | 3 | Full grass cover throughout main area but some 'thin' patches evident; some bald areas discreet; grass cut frequently but length excessive between cuts, cut quality good (no tearing) |
| | | 2 | General grass cover average and patchy with some bald patches, cut infrequently or at poor frequency, clippings obvious or cut quality poor |
| | | 1 | General grass cover poor, wear has led to patchy and poor cover with little or no serious attempts to correct the problem, clippings obvious and cut quality poor |
| | | | |
| S20 | Water quality | 3 | Water appears clear, free of any surface weed, algae or leaf litter/debris. Effective and visually appropriate edging to water feature. Evidence of water aeration/circulation i.e presence of bubblers/pumps (if still water present on site) |
| | | 2 | Water appears slightly murky with some evidence of surface weed growth or algae or silt build up. Edging to water feature unattractive or showing signs of deterioration. Little evidence of water aeration (if still water present on site.) |
| | | 1 | Water very cloudy, with significant encroachment by invasive weed growth or algal bloom or depth of water significantly affected by silt build up. No edging to water feature or in very poor condition/ visually unattractive. No evidence of aeration or circulation, water quite stagnant. |
| | | | |
| S22 | Condition of buildings or built structures? | 3 | Fit for purpose, good condition (brickwork in good condition, roofing in sound condition, gutters clear and intact, painted surfaces clean/intact, windows clean and undamaged, no evidence of vandalism.) |
| | | 2 | Generally fit for purpose but some evidence of vandalism or deteriorating physical condition (brickwork or roofing showing evidence of damage/deterioration or paintwork/woodwork deteriorating or gutters not operating fully or windows dirty/minor cracks evident). |

| Question No. | Audit question | Score | Quality/Condition Scoring Criteria |
|--------------|---|----------|---|
| | | 1 | Obvious damage to buildings/structure through vandalism or lack of maintenance, showing major signs of disrepair (e.g. brickwork or roofing unsound or damaged paintwork, rotting woodwork, gutters blocked, broken glass.) |
| | THEME 5 | | |
| S30b | Rate the overall design of the open space | 3 | Furniture coordinated, good path layout (no evidence of desire lines), planting areas/tree planting attractive and in scale with the size and layout of the space. Where there are contrasting areas/facilities in one space they merge/adjoin in an attractive way rather than appear as a mismatch of features. Landmark features/buildings are highlighted appropriately. Overall there appears to be adequate provision for the active/passive recreational uses appropriate to the typology. |
| | | 2 | Furniture generally coordinated, with a few mismatched items. Generally good path layout with some evidence of desire lines. Planting areas/tree planting generally attractive but in some areas are out of scale with the size and layout of the space. Some contrasting areas/features/facilities stand out unattractively in the otherwise coordinated/well-designed space. There is a lack of provision for some of the active/recreational uses appropriate to the typology. |
| | | 1 | Furniture is a mismatched collection of styles. Significant desire lines across the space indicating path layout not matching use. Planting areas/tree planting appear out of scale with the size and layout of the space, not adding to the attractiveness of the site. Individual features/facilities appear unattractive/unsympathetic to the surrounding space - overall unholistic design. There is insufficient provision for the active/recreational uses appropriate to the typology. |

Note: 'Boundaries' includes all types of boundary, such as hedges, railings and gates.
The 'lighting' category may cover only the main part of a park.









These guidance notes for condition/quality scoring have been developed from the PPG17 scoring system provided as part of the Companion Guide.

Appendix 3









1. Please provide us with your home postcode.

| | Response Count |
|-------------------|----------------|
| | 238 |
| answered question | 238 |
| skipped question | 0 |






2. How much time every week do you spend taking part in leisure and recreational activities? (this includes walking, cycling, running, playing sports and other games etc)

| | | Response Percent | Response Count |
|--------------------|---|------------------|----------------|
| 0 – 30 mins |  | 7.4% | 17 |
| 30mins – 1 hour |  | 4.8% | 11 |
| 1 – 2 hours |  | 10.0% | 23 |
| 2 – 4 hours |  | 29.0% | 67 |
| 4 – 6 hours |  | 16.5% | 38 |
| 6 – 8 hours |  | 11.7% | 27 |
| 8 – 10 hours |  | 9.5% | 22 |
| More than 10 hours |  | 11.3% | 26 |
| | answered question | | 231 |
| | skipped question | | 7 |







3. How regularly do you use parks and open spaces in Harlow?

| | | Response Percent | Response Count |
|-------------------------|---|------------------|----------------|
| Every day |  | 22.5% | 52 |
| 4-6 times a week |  | 13.9% | 32 |
| 2-3 times a week |  | 25.5% | 59 |
| Once a week |  | 19.0% | 44 |
| About once a fortnight |  | 5.6% | 13 |
| About once a month |  | 6.5% | 15 |
| Less frequently |  | 5.6% | 13 |
| Never |  | 1.3% | 3 |
| answered question | | | 231 |
| skipped question | | | 7 |






4. How much time do you usually spend (per visit) using Harlow's parks and open spaces?

| | | Response Percent | Response Count |
|-----------------------------|---|------------------|----------------|
| Less than 30 minutes |  | 9.5% | 21 |
| 30 minutes to 1 hour |  | 37.8% | 84 |
| 1-2 hours |  | 32.4% | 72 |
| 2-4 hours |  | 14.9% | 33 |
| More than 4 hours |  | 5.4% | 12 |
| answered question | | | 222 |
| skipped question | | | 16 |









5. When do you usually visit parks and open spaces? (Please tick all that apply)

| | | Response Percent | Response Count |
|--------------------------|---|------------------|----------------|
| Morning (before 11am) |  | 39.2% | 87 |
| Lunch time (11am to 2pm) |  | 24.8% | 55 |
| Afternoon (2pm to 5pm) |  | 46.4% | 103 |
| Evenings (5pm onwards) |  | 22.5% | 50 |
| Weekends |  | 58.6% | 130 |
| Other (please specify) |  | 5.4% | 12 |
| answered question | | | 222 |
| skipped question | | | 16 |



6. How do you normally travel to parks and open spaces in Harlow? (Please tick all that apply)

| | | Response Percent | Response Count |
|--------------------------|--|------------------|----------------|
| On foot |  | 82.9% | 184 |
| By bicycle |  | 26.6% | 59 |
| By moped/motorbike | | 0.0% | 0 |
| By car |  | 53.2% | 118 |
| By bus |  | 9.5% | 21 |
| By coach | | 0.0% | 0 |
| By taxi | | 0.0% | 0 |
| By train |  | 0.9% | 2 |
| Other (please specify) | | 0.0% | 0 |
| answered question | | | 222 |
| skipped question | | | 16 |








7. Who do you usually visit parks and open spaces with? (Please tick all that apply)

| | | Response Percent | Response Count |
|---|---|------------------|----------------|
| Alone |  | 35.6% | 79 |
| With partner |  | 46.8% | 104 |
| With friends |  | 32.9% | 73 |
| With family members (includes with parents and children) |  | 50.0% | 111 |
| With pets |  | 21.6% | 48 |
| With sports and social club (including scout groups) |  | 9.0% | 20 |
| Too variable to say |  | 1.8% | 4 |
| Other (please specify) |  | 4.1% | 9 |
| answered question | | | 222 |
| skipped question | | | 16 |













8. Do you use parks and open spaces within the Green Wedges?

| | | Response Percent | Response Count |
|-------------------|--|------------------|----------------|
| Yes |  | 97.3% | 213 |
| No |  | 2.7% | 6 |
| answered question | | | 219 |
| skipped question | | | 19 |










9. How regularly do you use parks or open spaces within the Green Wedges?

| | | Response Percent | Response Count |
|-------------------------|---|---------------------|-------------------|
| Every day |  | 18.3% | 38 |
| 4-6 times a week |  | 17.8% | 37 |
| 2-3 times a week |  | 28.8% | 60 |
| Once a week |  | 17.3% | 36 |
| About once a fortnight |  | 5.3% | 11 |
| About once a month |  | 7.2% | 15 |
| Less frequently |  | 5.3% | 11 |
| answered question | | | 208 |
| skipped question | | | 30 |



10. If you use parks or open spaces in the Green Wedge what activities do you take part in when you visit them? (Please tick all that apply)

| | | Response Percent | Response Count |
|--|---|------------------|----------------|
| Meet and/or play with friends |  | 21.5% | 45 |
| Take a shortcut |  | 34.0% | 71 |
| Play sports / games (Football, Rugby etc) |  | 12.4% | 26 |
| Use and/or take children to use the play facilities/equipment (including climbing frames and skate park) |  | 31.6% | 66 |
| Relax / contemplate |  | 37.3% | 78 |
| Walk the dog |  | 26.8% | 56 |
| See the events / entertainment |  | 13.4% | 28 |
| Observe the wildlife |  | 38.8% | 81 |
| For a family outing |  | 23.0% | 48 |
| Exercise |  | 68.4% | 143 |
| Educational reasons |  | 3.8% | 8 |
| Other (please specify) |  | 7.7% | 16 |
| answered question | | | 209 |
| skipped question | | | 29 |








11. If you don't use parks and open spaces in the Green Wedges regularly (i.e. once a month or less) why is this? (Please tick all that apply)

| | | Response Percent | Response Count |
|--|---|------------------|----------------|
| I do not have enough time |  | 41.7% | 15 |
| I cannot get into them (they cannot be accessed) |  | 2.8% | 1 |
| I am in poor health |  | 5.6% | 2 |
| They are too far away |  | 2.8% | 1 |
| I don't feel safe visiting them |  | 25.0% | 9 |
| There is too much litter (inc. dog fouling) |  | 25.0% | 9 |
| Their general appearance puts me off |  | 13.9% | 5 |
| They do not meet my leisure and recreational needs (I go somewhere else for leisure and recreation). |  | 22.2% | 8 |
| Other (please specify) |  | 13.9% | 5 |
| answered question | | | 36 |
| skipped question | | | 202 |













12. Do you use parks and open spaces in the Neighbourhood Areas?

| | | Response Percent | Response Count |
|-------------------|--|------------------|----------------|
| Yes |  | 88.3% | 189 |
| No |  | 11.7% | 25 |
| answered question | | | 214 |
| skipped question | | | 24 |








13. How regularly do you use the parks and open spaces within your local Neighbourhood Area?

| | | Response Percent | Response Count |
|-------------------------|---|------------------|----------------|
| Every day |  | 18.2% | 33 |
| 4-6 times a week |  | 14.9% | 27 |
| 2-3 times a week |  | 29.8% | 54 |
| Once a week |  | 22.1% | 40 |
| About once a fortnight |  | 5.0% | 9 |
| About once a month |  | 6.1% | 11 |
| Less frequently |  | 3.9% | 7 |
| answered question | | | 181 |
| skipped question | | | 57 |

14. If you use parks and open spaces in the Neighbourhood Areas what activities do you take part in when you visit them? (Please tick all that apply)

| | | Response Percent | Response Count |
|--|---|------------------|----------------|
| Meet and/or play with friends |  | 16.3% | 30 |
| Take a shortcut |  | 40.8% | 75 |
| Play sports / games (Football, Rugby etc) |  | 13.0% | 24 |
| Use and/or take children to use the play facilities/equipment (including climbing frames and skate park) |  | 32.1% | 59 |
| Relax / contemplate |  | 32.6% | 60 |
| Walk the dog |  | 22.8% | 42 |
| See the events / entertainment |  | 9.2% | 17 |
| Observe the wildlife |  | 34.8% | 64 |
| For a family outing |  | 17.9% | 33 |
| Exercise |  | 59.8% | 110 |
| Educational reasons |  | 2.2% | 4 |
| Other (please specify) |  | 7.1% | 13 |
| answered question | | | 184 |
| skipped question | | | 54 |

15. If you don't use parks and open spaces in the Neighbourhood Areas regularly (i.e. once a month or less) why is this? (Please tick all that apply)

| | | Response Percent | Response Count |
|--|---|---------------------|-------------------|
| I do not have enough time |  | 31.8% | 14 |
| I cannot get into them (they cannot be accessed) | | 0.0% | 0 |
| I am in poor health |  | 4.5% | 2 |
| They are too far away | | 0.0% | 0 |
| I don't feel safe visiting them |  | 20.5% | 9 |
| There is too much litter (inc. dog fouling) |  | 31.8% | 14 |
| Their general appearance puts me off |  | 22.7% | 10 |
| They do not meet my leisure and recreational needs (I go somewhere else for leisure and recreation). |  | 25.0% | 11 |
| Other (please specify) |  | 11.4% | 5 |
| answered question | | | 44 |
| skipped question | | | 194 |

16. Thinking about your local park or open space, how would you rate the following factors:

| | Very Good | Good | Fair | Poor | Very Poor | Don't know | Response Count |
|---|------------------|------------------------------|-----------------------------|---------------|-----------------------------|-----------------------------|-----------------------|
| Cleanliness | 7.6% (16) | 28.9% (61) | 38.9% (82) | 17.1% (36) | 6.2% (13) | 1.4% (3) | 211 |
| The ease of getting to it | 33.8% (71) | 53.3% (112) | 10.5% (22) | 1.0% (2) | 1.0% (2) | 0.5% (1) | 210 |
| Amount of information | 2.0% (4) | 15.7% (32) | 31.9% (65) | 18.1% (37) | 12.7% (26) | 19.6% (40) | 204 |
| General appearance | 6.7% (14) | 38.3% (80) | 36.8% (77) | 13.4% (28) | 3.3% (7) | 1.4% (3) | 209 |
| Facilities | 3.4% (7) | 18.7% (38) | 34.5% (70) | 22.7% (46) | 11.8% (24) | 8.9% (18) | 203 |
| Wildlife value | 11.9% (25) | 30.0% (63) | 31.0% (65) | 12.9% (27) | 7.1% (15) | 7.1% (15) | 210 |
| Toilets | 1.6% (3) | 1.6% (3) | 12.0% (23) | 20.8% (40) | 43.2% (83) | 20.8% (40) | 192 |
| Sports pitches (Football, Rugby etc) | 6.8% (13) | 21.4% (41) | 25.5% (49) | 12.0% (23) | 7.8% (15) | 26.6% (51) | 192 |
| Catering | 0.5% (1) | 2.7% (5) | 14.4% (27) | 15.4% (29) | 36.7% (69) | 30.3% (57) | 188 |
| Car parking | 3.1% (6) | 12.8% (25) | 31.1% (61) | 23.0% (45) | 14.3% (28) | 15.8% (31) | 196 |
| Play facilities/equipment (including climbing frames and skate parks) | 5.4% (11) | 33.2% (67) | 29.2% (59) | 8.9% (18) | 7.9% (16) | 15.3% (31) | 202 |
| Disabled facilities | 1.5% (3) | 6.1% (12) | 15.7% (31) | 13.2% (26) | 14.7% (29) | 48.7% (96) | 197 |
| Seats and bins | 2.0% (4) | 17.2% (35) | 37.9% (77) | 24.1% (49) | 13.8% (28) | 4.9% (10) | 203 |
| Grass cutting | 11.2% (23) | 37.9% (78) | 30.6% (63) | 13.6% (28) | 3.4% (7) | 3.4% (7) | 206 |
| Flowers and shrubs | 4.9% (10) | 26.0% (53) | 33.3% (68) | 22.1% (45) | 12.3% (25) | 1.5% (3) | 204 |
| answered question | | | | | | | 212 |

17. How important are the following features in parks and open spaces to you?

| | Very important | Fairly Important | Fairly Unimportant | Not at all important | Response Count |
|---|--------------------|--------------------|--------------------|----------------------|----------------|
| Convenience/close to home | 51.2% (106) | 42.0% (87) | 5.8% (12) | 1.0% (2) | 207 |
| Play equipment | 29.9% (61) | 26.0% (53) | 22.1% (45) | 22.1% (45) | 204 |
| Café | 7.8% (16) | 29.1% (60) | 35.4% (73) | 27.7% (57) | 206 |
| Toilet facilities | 32.2% (65) | 36.1% (73) | 22.3% (45) | 9.4% (19) | 202 |
| Well maintained, e.g. free of litter | 82.3% (172) | 17.2% (36) | 0.0% (0) | 0.5% (1) | 209 |
| Easy to get around/ good access | 61.0% (125) | 35.6% (73) | 2.0% (4) | 1.5% (3) | 205 |
| Benches & seats | 39.7% (83) | 49.8% (104) | 8.6% (18) | 1.9% (4) | 209 |
| Quiet & peaceful | 52.0% (106) | 35.8% (73) | 11.8% (24) | 0.5% (1) | 204 |
| Visual Appeal, lawn & flower beds | 46.5% (94) | 44.6% (90) | 7.4% (15) | 1.5% (3) | 202 |
| Sports facilities (Football, Rugby etc) | 12.7% (25) | 35.0% (69) | 27.9% (55) | 24.4% (48) | 197 |
| Play facilities/equipment (including climbing frames and skate parks) | 31.7% (64) | 31.7% (64) | 17.8% (36) | 18.8% (38) | 202 |
| Feeling safe | 82.2% (171) | 15.9% (33) | 1.9% (4) | 0.0% (0) | 208 |
| Other (please specify) | | | | | 19 |

answered question

210



skipped question

28

18. We would like to know the extent to which you agree or disagree with the following statements.

| | Strongly Disagree | Disagree | Neither Disagree Nor agree | Agree | Strongly Agree | Don't know | Response Count |
|--|-------------------|------------|----------------------------|--------------------|--------------------|------------|----------------|
| Where I live there is a park or open space within easy walking distance from my home | 3.4% (7) | 3.4% (7) | 2.4% (5) | 35.6% (74) | 55.3% (115) | 0.0% (0) | 208 |
| I am happy with the facilities that are available in my nearest park or open space | 7.2% (15) | 17.8% (37) | 18.8% (39) | 37.0% (77) | 18.8% (39) | 0.5% (1) | 208 |
| I can easily get to other parks or open spaces that provide the facilities I need | 3.4% (7) | 15.5% (32) | 14.5% (30) | 46.4% (96) | 18.4% (38) | 1.9% (4) | 207 |
| Parks and open spaces are important for me in keeping fit and healthy | 3.8% (8) | 2.4% (5) | 9.6% (20) | 29.3% (61) | 53.8% (112) | 1.0% (2) | 208 |
| Generally, when I visit parks and open spaces I feel safe | 3.9% (8) | 8.3% (17) | 15.1% (31) | 50.2% (103) | 22.0% (45) | 0.5% (1) | 205 |
| Generally, the parks and open spaces are clean and well maintained | 6.3% (13) | 20.2% (42) | 23.6% (49) | 41.3% (86) | 8.2% (17) | 0.5% (1) | 208 |
| Open spaces can improve the appearance of the town | 3.4% (7) | 0.5% (1) | 2.4% (5) | 14.6% (30) | 78.6% (162) | 0.5% (1) | 206 |
| Parks and open spaces make Harlow a nice place to live | 4.8% (10) | 0.5% (1) | 3.4% (7) | 21.3% (44) | 69.6% (144) | 0.5% (1) | 207 |
| Parks and open spaces are a focal point for local communities | 3.4% (7) | 1.4% (3) | 11.6% (24) | 32.4% (67) | 50.7% (105) | 0.5% (1) | 207 |
| answered question | | | | | | | 208 |
| skipped question | | | | | | | 30 |







19. Do you use allotments in Harlow?

| | | Response Percent | Response Count |
|-------------------|--|---------------------|-------------------|
| Yes |  | 8.1% | 17 |
| No |  | 91.9% | 193 |
| answered question | | | 210 |
| skipped question | | | 28 |

20. If yes, please name the allotment you use.

| | Response Count |
|-------------------|-------------------|
| | 14 |
| answered question | 14 |
| skipped question | 224 |

21. How satisfied are you with the current waiting times for allotments in Harlow?

| | | Response Percent | Response Count |
|-----------------------------------|--|---------------------|-------------------|
| Very satisfied |  | 1.0% | 2 |
| Satisfied |  | 2.1% | 4 |
| Neither satisfied or dissatisfied |  | 6.7% | 13 |
| Dissatisfied |  | 3.6% | 7 |
| Very dissatisfied |  | 3.1% | 6 |
| N/A |  | 83.4% | 161 |
| answered question | | | 193 |
| skipped question | | | 45 |



22. How satisfied are you with the amount of allotment provision in Harlow?

| | | Response Percent | Response Count |
|-----------------------------------|--|------------------|----------------|
| Very satisfied | | 1.0% | 2 |
| Satisfied | | 8.8% | 17 |
| Neither satisfied or dissatisfied | | 9.8% | 19 |
| Dissatisfied | | 3.6% | 7 |
| Very dissatisfied | | 3.1% | 6 |
| N/A | | 73.7% | 143 |
| answered question | | | 194 |
| skipped question | | | 44 |








23. If you think improvements are needed to existing allotments which of the following improvements should be made? (Please tick all that apply)

| | | Response Percent | Response Count |
|--|--|------------------|----------------|
| Make entrances more welcoming | | 22.0% | 11 |
| Improve paths within the sites | | 32.0% | 16 |
| Improve the maintenance of fences and boundaries | | 56.0% | 28 |
| Improve on-site parking | | 20.0% | 10 |
| Providing locker storage areas | | 22.0% | 11 |
| Provide water and power | | 34.0% | 17 |
| Other (please specify) | | 36.0% | 18 |
| answered question | | | 50 |
| skipped question | | | 188 |






24. Do you use equipped play facilities in Harlow?

| | | Response Percent | Response Count |
|-------------------|---|---------------------|-------------------|
| Yes |  | 44.3% | 93 |
| No |  | 55.7% | 117 |
| answered question | | | 210 |
| skipped question | | | 28 |

25. How regularly do you use these?

| | | Response Percent | Response Count |
|------------------------|---|---------------------|-------------------|
| Every day |  | 1.1% | 1 |
| 4-6 times a week |  | 2.2% | 2 |
| 2-3 times a week |  | 22.6% | 21 |
| Once a week |  | 23.7% | 22 |
| About once a fortnight |  | 14.0% | 13 |
| About once a month |  | 16.1% | 15 |
| Less frequently |  | 20.4% | 19 |
| answered question | | | 93 |
| skipped question | | | 145 |








26. How satisfied are you with equipped play facilities in your area?

| | | Response Percent | Response Count |
|--|---|---------------------|-------------------|
| Very satisfied |  | 3.3% | 6 |
| Satisfied |  | 35.9% | 65 |
| Neither satisfied or dissatisfied |  | 47.5% | 86 |
| Dissatisfied |  | 8.8% | 16 |
| Very dissatisfied |  | 4.4% | 8 |
| answered question | | | 181 |
| skipped question | | | 57 |

27. Please indicate the extent to which you agree or disagree with the following statements regarding

| | Strongly agree | Agree | Neither agree or disagree | Disagree | Strongly disagree | Response Count |
|---|----------------|-------------------|---------------------------|------------|-------------------|----------------|
| There are enough equipped playgrounds in the area | 3.9% (7) | 33.9% (61) | 36.7% (66) | 21.7% (39) | 3.9% (7) | 180 |
| The current play opportunities do not address the needs of disabled children & young people | 10.1% (18) | 20.2% (36) | 57.9% (103) | 10.1% (18) | 1.7% (3) | 178 |
| The current play areas are under used | 2.3% (4) | 16.1% (28) | 45.4% (79) | 27.6% (48) | 8.6% (15) | 174 |
| There should be more adventurous play facilities e.g. BMX/Skatepark & Climbing Walls | 18.9% (33) | 33.1% (58) | 33.7% (59) | 12.6% (22) | 1.7% (3) | 175 |
| There is a lack of provision for young people (teenagers) | 29.6% (53) | 40.2% (72) | 22.3% (40) | 7.3% (13) | 0.6% (1) | 179 |
| There is not enough play provision for young children (0-9 years) | 14.3% (25) | 20.6% (36) | 40.0% (70) | 21.1% (37) | 4.0% (7) | 175 |
| Young people usually travel to play provision further away as they are better | 4.6% (8) | 21.1% (37) | 64.6% (113) | 7.4% (13) | 2.3% (4) | 175 |
| There should be play facilities for children (up to 12 years) within walking distance of home | 36.2% (64) | 39.5% (70) | 20.9% (37) | 1.7% (3) | 1.7% (3) | 177 |
| answered question | | | | | | 181 |
| skipped question | | | | | | 57 |



28. If you think improvements are needed to Equipped Play Areas and other facilities for young people what should these be?

| | | Response Percent | Response Count |
|--|---|------------------|----------------|
| Improve the condition of the existing facilities |  | 55.4% | 72 |
| Cleanliness (clean graffiti and pick up litter) |  | 71.5% | 93 |
| Remove some equipment (please state what type should be removed) |  | 1.5% | 2 |
| Add some new equipment (please state what type should be added) |  | 25.4% | 33 |
| Improve accessibility of current provision |  | 13.1% | 17 |
| Improve safety spaces to be safe and clean |  | 55.4% | 72 |
| Other (please specify) |  | 6.9% | 9 |
| answered question | | | 130 |
| skipped question | | | 108 |




29. Please use the following box to make further comments about open space provision for children and young people in Harlow.

| | Response Count |
|-------------------|----------------|
| | 54 |
| answered question | 54 |
| skipped question | 184 |






30. Do you use Harlow's parks and open spaces for outdoor sports? (outdoor sport includes football, rugby etc)

| | | Response Percent | Response Count |
|-------------------|--|---------------------|-------------------|
| Yes |  | 21.3% | 44 |
| No |  | 78.7% | 163 |
| answered question | | | 207 |
| skipped question | | | 31 |






31. If you use parks and open spaces for outdoor sports what type of activity do you play?

| | | Response Percent | Response Count |
|------------------------|---|---------------------|-------------------|
| Football |  | 53.5% | 23 |
| Rugby |  | 9.3% | 4 |
| Hockey | | 0.0% | 0 |
| Other (please specify) |  | 44.2% | 19 |
| answered question | | | 43 |
| skipped question | | | 195 |

32. How satisfied are you with outdoor sports provision in Harlow?

| | | Response Percent | Response Count |
|--|---|------------------|----------------|
| Very satisfied |  | 3.0% | 5 |
| Satisfied |  | 25.7% | 43 |
| Neither satisfied or dissatisfied |  | 61.7% | 103 |
| Dissatisfied |  | 7.2% | 12 |
| Very Dissatisfied |  | 2.4% | 4 |
| answered question | | | 167 |
| skipped question | | | 71 |



33. If applicable, what improvements do you think should be made to outdoor sports provision in Harlow?

| | | Response Percent | Response Count |
|--|---|------------------|----------------|
| Improve changing facilities |  | 47.7% | 31 |
| Improve quality of the playing surface |  | 47.7% | 31 |
| Improve accessibility to the site |  | 29.2% | 19 |
| Improve on site parking |  | 52.3% | 34 |
| Other (please specify) |  | 21.5% | 14 |
| answered question | | | 65 |
| skipped question | | | 173 |








34. Please indicate the value that parks and open spaces have to you. (Please provide a value for each of the categories listed) 0 = not at all valued; 10 = highly valued

| | 0 | 1 | 2 | 3 | 4 | 5 | 6 | 7 | 8 | 9 | 10 |
|--|-------------|-------------|-------------|-------------|-------------|-------------|-------------|--------------|---------------|---------------|----------------|
| a) For leisure and recreation | 0.0% (0) | 0.5% (1) | 0.5% (1) | 1.0% (2) | 0.5% (1) | 4.4% (9) | 3.0% (6) | 8.9% (18) | 15.8% (32) | 9.4% (19) | 56.4% (115) |
| b) For nature | 0.0% (0) | 2.0% (4) | 1.0% (2) | 1.0% (2) | 1.0% (2) | 4.4% (9) | 2.9% (6) | 8.3% (17) | 15.2% (31) | 13.7% (28) | 50.5% (104) |
| c) As part of the landscape/to look at | 0.0% (0) | 0.5% (1) | 0.0% (0) | 0.5% (1) | 1.0% (2) | 2.9% (6) | 3.4% (7) | 5.4% (11) | 13.7% (28) | 10.8% (22) | 61.9% (127) |
| answered question | | | | | | | | | | | 207 |
| skipped question | | | | | | | | | | | 31 |












35. Do you use the surrounding countryside for leisure or recreation?

| | | Response Percent | Response Count |
|-------------------|--|---------------------|-------------------|
| Yes |  | 91.3% | 189 |
| No |  | 8.7% | 18 |
| answered question | | | 207 |
| skipped question | | | 31 |








36. How regularly do you visit the surrounding countryside for leisure and recreation?

| | | Response Percent | Response Count |
|--------------------------|---|---------------------|-------------------|
| Every day |  | 4.8% | 9 |
| 4-6 times a week |  | 5.9% | 11 |
| 2-3 times a week |  | 19.4% | 36 |
| once a week |  | 24.2% | 45 |
| about once a fortnight |  | 19.4% | 36 |
| about once a month |  | 16.1% | 30 |
| less frequently |  | 10.2% | 19 |
| answered question | | | 186 |
| skipped question | | | 52 |

37. What activity to do take part in when you visit the countryside?

| | | Response Percent | Response Count |
|---|---|---------------------|-------------------|
| Walking |  | 87.0% | 161 |
| Cycling |  | 31.9% | 59 |
| Fishing |  | 8.6% | 16 |
| To relax/contemplate |  | 40.0% | 74 |
| Walk the dog |  | 23.8% | 44 |
| For a family outing |  | 37.3% | 69 |
| Observing nature |  | 47.0% | 87 |
| Outdoor sports (football, rugby, tennis, cricket) |  | 6.5% | 12 |
| Horse riding |  | 2.2% | 4 |
| Educational activities |  | 4.9% | 9 |
| Other (please specify) |  | 8.6% | 16 |
| answered question | | | 185 |
| skipped question | | | 53 |



38. If you don't use the countryside regularly (i.e. once a month or less) why is this?

| | | Response Percent | Response Count |
|---|--|------------------|----------------|
| I do not have enough time |  | 51.1% | 24 |
| I cannot get access to the countryside |  | 14.9% | 7 |
| I am in poor health |  | 14.9% | 7 |
| The countryside is too far away |  | 8.5% | 4 |
| I don't feel safe visiting the countryside |  | 10.6% | 5 |
| The countryside does not meet my leisure and recreational needs (I go somewhere else for leisure and recreation). |  | 8.5% | 4 |
| Other (please specify) |  | 8.5% | 4 |
| answered question | | | 47 |
| skipped question | | | 191 |

39. Overall, how satisfied are you with the amount and quality of Parks and Open Spaces in Harlow?

| | Very satisfied | Fairly satisfied | Neither satisfied or dissatisfied | Fairly dissatisfied | Very dissatisfied | Don't know | Rating Average |
|--|----------------|--------------------|-----------------------------------|---------------------|-------------------|------------|----------------|
| The amount of parks and open spaces in Harlow | 27.6% (56) | 58.1% (118) | 6.9% (14) | 6.9% (14) | 0.5% (1) | 0.0% (0) | 1.4 |
| The quality of parks and open spaces in Harlow | 11.1% (22) | 58.6% (116) | 9.1% (18) | 15.7% (31) | 5.1% (10) | 0.5% (1) | 2.0 |
| answered question | | | | | | | |
| skipped question | | | | | | | |



40. Do you think more parks and open spaces are required in Harlow?

| | | Response Percent | Response Count |
|-----|---|---------------------|-------------------|
| Yes |  | 52.2% | 108 |
| No |  | 47.8% | 99 |
| | | answered question | 207 |
| | | skipped question | 31 |












41. If you think additional open spaces are needed, what type of open space should this be and where should this be provided? (Please tick all that apply) Please refer to the numbered areas on the map below when indicating where you think new provision should be made.

| | 1 | 2 | 3 | 4 | 5 | 6 | 7 | Response Count |
|--|---------------|---------------|---------------|-----------------------------|-----------------------------|-----------------------------|-----------------------------|----------------|
| Parks and gardens (including urban parks, country parks and formal gardens) | 24.3% (17) | 25.7% (18) | 22.9% (16) | 27.1% (19) | 32.9% (23) | 25.7% (18) | 28.6% (20) | 70 |
| Natural and semi natural green space (including woodlands, urban forestry, grasslands) | 33.3% (22) | 22.7% (15) | 30.3% (20) | 22.7% (15) | 39.4% (26) | 31.8% (21) | 30.3% (20) | 66 |
| Outdoor sports facilities (e.g. tennis courts, bowling greens, sports pitches, golf courses) | 24.5% (12) | 20.4% (10) | 22.4% (11) | 24.5% (12) | 30.6% (15) | 20.4% (10) | 34.7% (17) | 49 |
| Green Corridors (e.g. cycleways, rights of way) | 44.8% (26) | 37.9% (22) | 41.4% (24) | 48.3% (28) | 50.0% (29) | 39.7% (23) | 41.4% (24) | 58 |
| Amenity green (informal recreation spaces, green spaces in neighbourhood areas/around housing areas) | 38.7% (24) | 30.6% (19) | 29.0% (18) | 35.5% (22) | 41.9% (26) | 41.9% (26) | 30.6% (19) | 62 |
| Allotments (including community gardens) | 25.5% (12) | 21.3% (10) | 27.7% (13) | 31.9% (15) | 34.0% (16) | 25.5% (12) | 40.4% (19) | 47 |
| Provision for children and young people (e.g. play areas, skateboard parks, 'hanging' out areas) | 30.2% (19) | 27.0% (17) | 33.3% (21) | 39.7% (25) | 34.9% (22) | 28.6% (18) | 39.7% (25) | 63 |
| Civic spaces (e.g. market squares and other hard surfaced areas designed for pedestrians) | 17.8% (8) | 15.6% (7) | 15.6% (7) | 46.7% (21) | 24.4% (11) | 13.3% (6) | 22.2% (10) | 45 |
| answered question | | | | | | | | 87 |
| skipped question | | | | | | | | 151 |

42. Do you think that existing parks and open spaces need improving?

| | | Response Percent | Response Count |
|-------------------|--|------------------|----------------|
| Yes |  | 89.7% | 183 |
| No |  | 10.3% | 21 |
| answered question | | | 204 |
| skipped question | | | 34 |



43. If you think existing parks and open spaces need improving should be made?

| | | Response Percent | Response Count |
|--|---|------------------|----------------|
| Improve appearance and cleanliness (dog fouling, litter etc) |  | 87.6% | 155 |
| Improve access, e.g. paths and signage |  | 45.2% | 80 |
| Improve nature and conservation |  | 58.2% | 103 |
| Improve lighting |  | 34.5% | 61 |
| Improve safety/security |  | 46.3% | 82 |
| Provide more facilities for children and young people |  | 46.9% | 83 |
| Provide more bike racks |  | 22.0% | 39 |
| Provide more seating |  | 58.2% | 103 |
| Provide Art |  | 16.4% | 29 |
| Provide more opportunities for outdoor sports (football, rugby, cricket etc) |  | 19.8% | 35 |
| Other (please specify) |  | 14.1% | 25 |
| answered question | | | 177 |
| skipped question | | | 61 |







44. Please use the following box to make any other comments about Harlow's parks, open spaces and outdoor sports facilities.

| | Response Count |
|-------------------|----------------|
| | 78 |
| answered question | 78 |
| skipped question | 160 |



45. How would you describe your gender?

| | | Response Percent | Response Count |
|--------|---|------------------|----------------|
| Male |  | 48.3% | 97 |
| Female |  | 51.7% | 104 |
| | answered question | | 201 |
| | skipped question | | 37 |











46. Which of the following bands best describes your age?

| | | Response Percent | Response Count |
|-------------|---|------------------|----------------|
| 16 or under | | 0.0% | 0 |
| 17-19 | | 0.0% | 0 |
| 20-29 |  | 4.0% | 8 |
| 30-39 |  | 17.4% | 35 |
| 40-49 |  | 25.4% | 51 |
| 50-59 |  | 19.4% | 39 |
| 60-74 |  | 28.4% | 57 |
| 75 or over |  | 5.5% | 11 |
| | answered question | | 201 |
| | skipped question | | 37 |

47. Do you consider yourself to have a disability?

| | | Response Percent | Response Count |
|-------------------|--|---------------------|-------------------|
| Yes |  | 5.0% | 10 |
| No |  | 95.0% | 190 |
| answered question | | | 200 |
| skipped question | | | 38 |

48. Which of the following best describes your ethnic group?

| | | Response Percent | Response Count |
|--|---|---------------------|-------------------|
| White British |  | 91.4% | 180 |
| White Irish |  | 0.5% | 1 |
| Any Other White background |  | 0.5% | 1 |
| Mixed White and Black Caribbean |  | 0.5% | 1 |
| Mixed White and Black African | | 0.0% | 0 |
| Mixed White and Asian |  | 0.5% | 1 |
| Any Other Mixed background |  | 0.5% | 1 |
| Asian or Asian British Indian Pakistani |  | 0.5% | 1 |
| Asian or Asian British Bangladeshi |  | 0.5% | 1 |
| Any Other Asian background | | 0.0% | 0 |
| Black or Black British Caribbean |  | 0.5% | 1 |
| Black or Black British African | | 0.0% | 0 |
| Any Other Black background | | 0.0% | 0 |
| Chinese | | 0.0% | 0 |
| Other ethnic group (please specify) |  | 4.6% | 9 |
| answered question | | | 197 |
| skipped question | | | 41 |

Telephone consultation results

| Q2: How regularly do you visit parks or open spaces in Harlow? | | | |
|---|-------------------------|--------------------------|-----------------------------|
| 2_park_frequency | CountOf2_park_frequency | Percentage_With_NoAnswer | Percentage_Without_NoAnswer |
| 2-3 times a week | 32.0 | 27.1 | 27.1 |
| 4-6 times a week | 6.0 | 5.1 | 5.1 |
| about once a fortnight | 7.0 | 5.9 | 5.9 |
| about once a month | 16.0 | 13.6 | 13.6 |
| every day | 16.0 | 13.6 | 13.6 |
| less frequently | 20.0 | 16.9 | 16.9 |
| Never (go to Q6) | 4.0 | 3.4 | 3.4 |
| once a week | 17.0 | 14.4 | 14.4 |
| No Answer | 0.0 | 0.0 | |
| Total | 118.0 | | |

| Q3: How do you normally travel to open spaces in Harlow? | | | |
|---|---------------------------|--------------------------|-----------------------------|
| 3_park_travel_mode | CountOf3_park_travel_mode | Percentage_With_NoAnswer | Percentage_Without_NoAnswer |
| By bicycle | 5.0 | 4.2 | 4.4 |
| By bus | 4.0 | 3.4 | 3.5 |
| By car | 34.0 | 28.8 | 30.1 |
| On foot | 70.0 | 59.3 | 61.9 |
| No Answer | 5.0 | 4.2 | |
| Total | 113.0 | | |

| Q4: How far are you willing to travel to reach a park or open space? | | | |
|---|------------------------|--------------------------|-----------------------------|
| 4_park_distance | CountOf4_park_distance | Percentage_With_NoAnswer | Percentage_Without_NoAnswer |
| 10-20 minutes | 36.0 | 30.5 | 32.1 |
| 5-10 minutes | 33.0 | 28.0 | 29.5 |
| Less than 5 minutes | 15.0 | 12.7 | 13.4 |
| More than 20 minutes | 28.0 | 23.7 | 25.0 |
| No Answer | 6.0 | 5.1 | |
| Total | 112.0 | | |

| Q5: Who do you usually visit parks and open spaces with? | | | |
|---|-------------------|--------------------------|-----------------------------|
| 5_park_who | CountOf5_park_who | Percentage_With_NoAnswer | Percentage_Without_NoAnswer |
| Alone | 17.0 | 14.4 | 15.2 |
| Too variable to say | 9.0 | 7.6 | 8.0 |
| With family members (includes with parents and children) | 42.0 | 35.6 | 37.5 |
| With friends | 5.0 | 4.2 | 4.5 |
| With partner | 26.0 | 22.0 | 23.2 |
| With pets | 12.0 | 10.2 | 10.7 |
| With sports and social club (including scout groups) | 1.0 | 0.8 | 0.9 |
| No Answer | 6.0 | 5.1 | |
| Total | 112.0 | | |

| Q6a: Where I live there is a park or open space within easy walking distance from my home | | | |
|--|----------------------------------|--------------------------|-----------------------------|
| 6a_park_easy_walking_dist | CountOf6a_park_easy_walking_dist | Percentage_With_NoAnswer | Percentage_Without_NoAnswer |
| Agree | 58.0 | 49.2 | 49.2 |
| Disagree | 4.0 | 3.4 | 3.4 |
| Don't know | 1.0 | 0.8 | 0.8 |
| Neither disagree nor agree | 3.0 | 2.5 | 2.5 |
| Strongly agree | 51.0 | 43.2 | 43.2 |
| Strongly disagree | 1.0 | 0.8 | 0.8 |
| No Answer | 0.0 | 0.0 | |
| Total | 118.0 | | |

| Q6b: I am happy with the facilities that are available in my nearest park or open space | | | |
|--|--------------------------------------|--------------------------|-----------------------------|
| 6b_park_happy_with_facilities | CountOf6b_park_happy_with_facilities | Percentage_With_NoAnswer | Percentage_Without_NoAnswer |
| Agree | 71.0 | 60.2 | 60.2 |
| Disagree | 15.0 | 12.7 | 12.7 |
| Don't know | 2.0 | 1.7 | 1.7 |
| Neither disagree nor agree | 11.0 | 9.3 | 9.3 |
| Strongly agree | 16.0 | 13.6 | 13.6 |
| Strongly disagree | 3.0 | 2.5 | 2.5 |
| No Answer | 0.0 | 0.0 | |
| Total | 118.0 | | |

| Q6c: I can easily get to other parks or open spaces that provide the facilities I need | | | |
|---|---|--------------------------|-----------------------------|
| 6c_park_easy_other_park_facilities | CountOf6c_park_easy_other_park_facilities | Percentage_With_NoAnswer | Percentage_Without_NoAnswer |
| Agree | 81.0 | 68.6 | 68.6 |
| Disagree | 15.0 | 12.7 | 12.7 |
| Don't know | 1.0 | 0.8 | 0.8 |
| Neither disagree nor agree | 9.0 | 7.6 | 7.6 |
| Strongly agree | 10.0 | 8.5 | 8.5 |
| Strongly disagree | 2.0 | 1.7 | 1.7 |
| No Answer | 0.0 | 0.0 | |
| Total | 118.0 | | |

| Q6d: Parks and open spaces are important for me in keeping fit and healthy | | | |
|---|----------------------------|--------------------------|-----------------------------|
| 6d_park_fit_healthy | CountOf6d_park_fit_healthy | Percentage_With_NoAnswer | Percentage_Without_NoAnswer |
| Agree | 58.0 | 49.2 | 49.6 |
| Disagree | 12.0 | 10.2 | 10.3 |
| Neither disagree nor agree | 9.0 | 7.6 | 7.7 |
| Strongly agree | 38.0 | 32.2 | 32.5 |
| No Answer | 1.0 | 0.8 | |
| Total | 117.0 | | |

| Q6e | | | |
|-------------------|--------------------------|--------------------------|-----------------------------|
| 6e_park_feel_safe | CountOf6e_park_feel_safe | Percentage_With_NoAnswer | Percentage_Without_NoAnswer |
| Agree | 3.0 | 2.5 | 75.0 |
| Disagree | 1.0 | 0.8 | 25.0 |
| No Answer | 114.0 | 96.6 | |
| Total | 4.0 | | |

| Q6f | | | |
|----------------------------|--------------------------------|--------------------------|-----------------------------|
| 6f_park_well_maintained | CountOf6f_park_well_maintained | Percentage_With_NoAnswer | Percentage_Without_NoAnswer |
| Agree | 62.0 | 52.5 | 52.5 |
| Disagree | 22.0 | 18.6 | 18.6 |
| Don't know | 4.0 | 3.4 | 3.4 |
| Neither disagree nor agree | 14.0 | 11.9 | 11.9 |
| Strongly agree | 11.0 | 9.3 | 9.3 |
| Strongly disagree | 5.0 | 4.2 | 4.2 |
| No Answer | 0.0 | 0.0 | |
| Total | 118.0 | | |

| Q6g | | | |
|----------------------------|-----------------------------------|--------------------------|-----------------------------|
| 6g_park_improve_appearance | CountOf6g_park_improve_appearance | Percentage_With_NoAnswer | Percentage_Without_NoAnswer |
| Agree | 53.0 | 44.9 | 44.9 |
| Disagree | 1.0 | 0.8 | 0.8 |
| Strongly agree | 64.0 | 54.2 | 54.2 |
| No Answer | 0.0 | 0.0 | |
| Total | 118.0 | | |

| Q6h | | | |
|----------------------------|-----------------------------------|--------------------------|-----------------------------|
| 6h_park_nice_place_to_live | CountOf6h_park_nice_place_to_live | Percentage_With_NoAnswer | Percentage_Without_NoAnswer |
| Agree | 53.0 | 44.9 | 44.9 |
| Disagree | 1.0 | 0.8 | 0.8 |
| Neither disagree nor agree | 4.0 | 3.4 | 3.4 |
| Strongly agree | 60.0 | 50.8 | 50.8 |
| No Answer | 0.0 | 0.0 | |
| Total | 118.0 | | |

| Q6i | | | |
|----------------------------|----------------------------|--------------------------|-----------------------------|
| 6i_park_focal_point | CountOf6i_park_focal_point | Percentage_With_NoAnswer | Percentage_Without_NoAnswer |
| Agree | 68.0 | 57.6 | 57.6 |
| Disagree | 10.0 | 8.5 | 8.5 |
| Neither disagree nor agree | 5.0 | 4.2 | 4.2 |
| Strongly agree | 35.0 | 29.7 | 29.7 |
| No Answer | 0.0 | 0.0 | |
| Total | 118.0 | | |

| Q7a | | | |
|----------------------|----------------------------|--------------------------|-----------------------------|
| 7a_park_convenience | CountOf7a_park_convenience | Percentage_With_NoAnswer | Percentage_Without_NoAnswer |
| Fairly important | 35.0 | 29.7 | 29.7 |
| Fairly unimportant | 3.0 | 2.5 | 2.5 |
| Not important at all | 2.0 | 1.7 | 1.7 |
| Very important | 78.0 | 66.1 | 66.1 |
| No Answer | 0.0 | 0.0 | |
| Total | 118.0 | | |

| Q7b | | | |
|----------------------|----------------------------|--------------------------|-----------------------------|
| 7b_park_play_spaces | CountOf7b_park_play_spaces | Percentage_With_NoAnswer | Percentage_Without_NoAnswer |
| Fairly important | 19.0 | 16.1 | 16.1 |
| Fairly unimportant | 8.0 | 6.8 | 6.8 |
| Not important at all | 6.0 | 5.1 | 5.1 |
| Very important | 85.0 | 72.0 | 72.0 |
| No Answer | 0.0 | 0.0 | |
| Total | 118.0 | | |

| Q7c | | | |
|----------------------|---------------------|--------------------------|-----------------------------|
| 7c_park_cafe | CountOf7c_park_cafe | Percentage_With_NoAnswer | Percentage_Without_NoAnswer |
| Fairly important | 30.0 | 25.4 | 25.4 |
| Fairly unimportant | 23.0 | 19.5 | 19.5 |
| Not important at all | 23.0 | 19.5 | 19.5 |
| Very important | 42.0 | 35.6 | 35.6 |
| No Answer | 0.0 | 0.0 | |
| Total | 118.0 | | |

| Q7d | | | |
|----------------------|---------------------|--------------------------|-----------------------------|
| 7c_park_cafe | CountOf7c_park_cafe | Percentage_With_NoAnswer | Percentage_Without_NoAnswer |
| Fairly important | 15.0 | 12.7 | 12.9 |
| Fairly unimportant | 8.0 | 6.8 | 6.9 |
| Not important at all | 8.0 | 6.8 | 6.9 |
| Very important | 85.0 | 72.0 | 73.3 |
| No Answer | 2.0 | 1.7 | |
| Total | 116.0 | | |

| Q7e | | | |
|-------------------------|--------------------------------|--------------------------|-----------------------------|
| 7e_park_well_maintained | CountOf7e_park_well_maintained | Percentage_With_NoAnswer | Percentage_Without_NoAnswer |
| Fairly important | 4.0 | 3.4 | 3.4 |
| Fairly unimportant | 1.0 | 0.8 | 0.9 |
| Very important | 112.0 | 94.9 | 95.7 |
| No Answer | 1.0 | 0.8 | |
| Total | 117.0 | | |

| Q7f | | | |
|---------------------|----------------------------|--------------------------|-----------------------------|
| 7f_park_good_access | CountOf7f_park_good_access | Percentage_With_NoAnswer | Percentage_Without_NoAnswer |
| Fairly important | 21.0 | 17.8 | 17.9 |
| Fairly unimportant | 2.0 | 1.7 | 1.7 |
| Very important | 94.0 | 79.7 | 80.3 |
| No Answer | 1.0 | 0.8 | |
| Total | 117.0 | | |

| Q7g | | | |
|-----------------------|------------------------------|--------------------------|-----------------------------|
| 7g_park_benches_seats | CountOf7g_park_benches_seats | Percentage_With_NoAnswer | Percentage_Without_NoAnswer |
| Fairly important | 25.0 | 21.2 | 21.2 |
| Fairly unimportant | 3.0 | 2.5 | 2.5 |
| Not important at all | 2.0 | 1.7 | 1.7 |
| Very important | 88.0 | 74.6 | 74.6 |
| No Answer | 0.0 | 0.0 | |
| Total | 118.0 | | |

| Q7h | | | |
|----------------------|----------------------|--------------------------|-----------------------------|
| 7h_park_quiet | CountOf7h_park_quiet | Percentage_With_NoAnswer | Percentage_Without_NoAnswer |
| Fairly important | 26.0 | 22.0 | 22.2 |
| Fairly unimportant | 11.0 | 9.3 | 9.4 |
| Not important at all | 1.0 | 0.8 | 0.9 |
| Very important | 79.0 | 66.9 | 67.5 |
| No Answer | 1.0 | 0.8 | |
| Total | 117.0 | | |

| Q7i | | | |
|-----------------------|------------------------------|--------------------------|-----------------------------|
| 7i_park_visual_appeal | CountOf7i_park_visual_appeal | Percentage_With_NoAnswer | Percentage_Without_NoAnswer |
| Fairly important | 30.0 | 25.4 | 25.6 |
| Fairly unimportant | 8.0 | 6.8 | 6.8 |
| Not important at all | 7.0 | 5.9 | 6.0 |
| Very important | 72.0 | 61.0 | 61.5 |
| No Answer | 1.0 | 0.8 | |
| Total | 117.0 | | |

| | | | |
|----------------------|-----------------------|--------------------------|-----------------------------|
| Q7j | | | |
| 7j_park_sports | CountOf7j_park_sports | Percentage_With_NoAnswer | Percentage_Without_NoAnswer |
| Fairly important | 34.0 | 28.8 | 29.1 |
| Fairly unimportant | 25.0 | 21.2 | 21.4 |
| Not important at all | 19.0 | 16.1 | 16.2 |
| Very important | 39.0 | 33.1 | 33.3 |
| No Answer | 1.0 | 0.8 | |
| Total | 117.0 | | |

| | | | |
|--------------------|---------------------|--------------------------|-----------------------------|
| Q7k | | | |
| 7k_park_safe | CountOf7k_park_safe | Percentage_With_NoAnswer | Percentage_Without_NoAnswer |
| Fairly important | 7.0 | 5.9 | 6.3 |
| Fairly unimportant | 2.0 | 1.7 | 1.8 |
| Very important | 102.0 | 86.4 | 91.9 |
| No Answer | 7.0 | 5.9 | |
| Total | 111.0 | | |

Q7li
No Responses

| |
|--|
| Q7lii |
| qry_willing_to_respond_telephone_survey |
| 7lii_park_other_specify |
| Absence of dog fouling |
| Feels there should be a park keeper with a dog - as before |
| dog bins need more |
| nice to |
| visible access |
| not feel threatened |
| Transportation and commuting links |
| regular patrol, police, pcso, and rangers not happy with the level of policing |

| | | | |
|------------------|--------------------|--------------------------|-----------------------------|
| Q8 | | | |
| 8_allot_use | CountOf8_allot_use | Percentage_With_NoAnswer | Percentage_Without_NoAnswer |
| No | 111.0 | 94.1 | 94.9 |
| Yes | 6.0 | 5.1 | 5.1 |
| No Answer | 1.0 | 0.8 | |
| Total | 117.0 | | |

| |
|---|
| Q9 |
| qry_willing_to_respond_telephone_survey |
| 9_allot_name |
| Common Fields - between the drive and pitmans field |
| Glebland in between Howards Way and the Lane |
| in the Old Town |
| n/a |
| Willowfield |
| Water Lane |
| Izzards |
| Mill lane no1 churchgate street |

| | | | |
|---------------------|--------------------------|--------------------------|-----------------------------|
| Q10 | | | |
| 10_allot_distance | CountOf10_allot_distance | Percentage_With_NoAnswer | Percentage_Without_NoAnswer |
| 10-20 minutes | 3.0 | 2.5 | 50.0 |
| 5-10 minutes | 2.0 | 1.7 | 33.3 |
| Less than 5 minutes | 1.0 | 0.8 | 16.7 |
| No Answer | 112.0 | 94.9 | |
| Total | 6.0 | | |

| | | | |
|------------------------------------|---------------------------|--------------------------|-----------------------------|
| Q11 | | | |
| 11_allot_satisfied | CountOf11_allot_satisfied | Percentage_With_NoAnswer | Percentage_Without_NoAnswer |
| Dissatisfied | 3.0 | 2.5 | 2.7 |
| Don't know | 62.0 | 52.5 | 55.4 |
| Fairly satisfied | 19.0 | 16.1 | 17.0 |
| Neither satisfied nor dissatisfied | 1.0 | 0.8 | 0.9 |
| Very dissatisfied | 1.0 | 0.8 | 0.9 |
| Very satisfied | 26.0 | 22.0 | 23.2 |
| No Answer | 6.0 | 5.1 | |
| Total | 112.0 | | |

| | | | |
|-----------------------------|------------------------------------|--------------------------|-----------------------------|
| Q12a | | | |
| 12a_allot_improve_entrances | CountOf12a_allot_improve_entrances | Percentage_With_NoAnswer | Percentage_Without_NoAnswer |
| Yes | 6.0 | 5.1 | 5.1 |
| No | 117.0 | 99.2 | 99.2 |
| No Answer | 0.0 | 0.0 | |
| Total | 118.0 | | |

| | | | |
|--------------------------|---------------------------------|--------------------------|-----------------------------|
| Q12b | | | |
| 12b_allot_improve_access | CountOf12b_allot_improve_access | Percentage_With_NoAnswer | Percentage_Without_NoAnswer |
| Yes | 8.0 | 6.8 | 6.8 |
| No | 115.0 | 97.5 | 97.5 |
| No Answer | 0.0 | 0.0 | |
| Total | 118.0 | | |

| | | | |
|------------------------------|-------------------------------------|--------------------------|-----------------------------|
| Q12c | | | |
| 12c_allot_improve_boundaries | CountOf12c_allot_improve_boundaries | Percentage_With_NoAnswer | Percentage_Without_NoAnswer |
| Yes | 22.0 | 18.6 | 18.6 |
| No | 101.0 | 85.6 | 85.6 |
| No Answer | 0.0 | 0.0 | |
| Total | 118.0 | | |

| | | | |
|-------------------|--------------------------|--------------------------|-----------------------------|
| Q12d | | | |
| 12d_allot_parking | CountOf12d_allot_parking | Percentage_With_NoAnswer | Percentage_Without_NoAnswer |
| Yes | 11.0 | 9.3 | 9.3 |
| No | 112.0 | 94.9 | 94.9 |
| No Answer | 0.0 | 0.0 | |
| Total | 118.0 | | |

| | | | |
|--------------------------|---------------------------------|--------------------------|-----------------------------|
| Q12ei | | | |
| 12ei_allot_improve_other | CountOf12ei_allot_improve_other | Percentage_With_NoAnswer | Percentage_Without_NoAnswer |
| Yes | 2.0 | 1.7 | 1.7 |
| No | 121.0 | 102.5 | 102.5 |
| No Answer | 0.0 | 0.0 | |
| Total | 118.0 | | |

| | |
|--|--|
| Q12eii | |
| vandalism | |
| The waiting time improved | |
| Security, provide more | |
| security measures to be improved | |
| security an important issue | |
| security | |
| not utilised properly | |
| n/a | |
| n/a | |
| make them smaller in order to cope with | |
| Make them more safe | |
| make sure the allotments are being managed properly. | |
| improve security | |
| if all the above areas were addressed, would consider using an allotment | |
| Forbidding access, user don't need welcome. Vandalism has been a problem | |
| enhance the security against vandalism | |
| disabled an elderly people, running water access and the 2 year waiting list | |

| | | | |
|------------------|--------------------|--------------------------|-----------------------------|
| Q13 | | | |
| 13_play_use | CountOf13_play_use | Percentage_With_NoAnswer | Percentage_Without_NoAnswer |
| No | 69.0 | 58.5 | 60.0 |
| Yes | 46.0 | 39.0 | 40.0 |
| No Answer | 3.0 | 2.5 | |
| Total | 115.0 | | |

| | | | |
|---------------------------|--------------------------|--------------------------|-----------------------------|
| Q14 | | | |
| 14_play_frequency | CountOf14_play_frequency | Percentage_With_NoAnswer | Percentage_Without_NoAnswer |
| 2-3 times a week | 6.0 | 5.1 | 12.8 |
| about once a fortnight | 2.0 | 1.7 | 4.3 |
| about once a month | 8.0 | 6.8 | 17.0 |
| every day | 3.0 | 2.5 | 6.4 |
| every day to walk the dog | 1.0 | 0.8 | 2.1 |
| less frequently | 16.0 | 13.6 | 34.0 |
| Never (go to Q6) | 2.0 | 1.7 | 4.3 |
| once a week | 9.0 | 7.6 | 19.1 |
| No Answer | 71.0 | 60.2 | |
| Total | 47.0 | | |

| | | | |
|----------------------|-----------------------|--------------------------|-----------------------------|
| Q15 | | | |
| 15_play_travel | CountOf15_play_travel | Percentage_With_NoAnswer | Percentage_Without_NoAnswer |
| 10-20 minutes | 10.0 | 8.5 | 23.3 |
| 5-10 minutes | 20.0 | 16.9 | 46.5 |
| Less than 5 minutes | 4.0 | 3.4 | 9.3 |
| More than 20 minutes | 9.0 | 7.6 | 20.9 |
| No Answer | 75.0 | 63.6 | |
| Total | 43.0 | | |

| | | | |
|------------------------------------|--------------------------|--------------------------|-----------------------------|
| Q16 | | | |
| 16_play_satisfied | CountOf16_play_satisfied | Percentage_With_NoAnswer | Percentage_Without_NoAnswer |
| Dissatisfied | 6.0 | 5.1 | 6.1 |
| Don't know | 26.0 | 22.0 | 26.5 |
| Fairly satisfied | 30.0 | 25.4 | 30.6 |
| Neither satisfied nor dissatisfied | 6.0 | 5.1 | 6.1 |
| Very dissatisfied | 3.0 | 2.5 | 3.1 |
| Very satisfied | 27.0 | 22.9 | 27.6 |
| No Answer | 20.0 | 16.9 | |
| Total | 98.0 | | |

| | | | |
|-----------------------------|------------------------------------|--------------------------|-----------------------------|
| Q17a | | | |
| 17a_play_improve_facilities | CountOf17a_play_improve_facilities | Percentage_With_NoAnswer | Percentage_Without_NoAnswer |
| Yes | 17.0 | 14.4 | 14.4 |
| No | 106.0 | 89.8 | 89.8 |
| No Answer | 0.0 | 0.0 | |
| Total | 118.0 | | |

| | | | |
|------------------------------|-------------------------------------|--------------------------|-----------------------------|
| Q17b | | | |
| 17b_play_improve_cleanliness | CountOf17b_play_improve_cleanliness | Percentage_With_NoAnswer | Percentage_Without_NoAnswer |
| Yes | 22.0 | 18.6 | 18.6 |
| No | 101.0 | 85.6 | 85.6 |
| No Answer | 0.0 | 0.0 | |
| Total | 118.0 | | |

| | | | |
|--------------------------------|---------------------------------------|--------------------------|-----------------------------|
| Q17ci | | | |
| 17ci_play_improve_remove equip | CountOf17ci_play_improve_remove equip | Percentage_With_NoAnswer | Percentage_Without_NoAnswer |
| Yes | 2.0 | 1.7 | 1.7 |
| No | 121.0 | 102.5 | 102.5 |
| No Answer | 0.0 | 0.0 | |
| Total | 118.0 | | |

Q17cii
more climbing frames

| | | | |
|-----------------------------|------------------------------------|--------------------------|-----------------------------|
| Q17di | | | |
| 17di_play_improve_new equip | CountOf17di_play_improve_new equip | Percentage_With_NoAnswer | Percentage_Without_NoAnswer |
| Yes | 14.0 | 11.9 | 11.9 |
| No | 109.0 | 92.4 | 92.4 |
| No Answer | 0.0 | 0.0 | |
| Total | 118.0 | | |

Q17dii
Rectory Wood near Hester House
losing Guiding way North - Old Harlow - Norman Booth
a mixture
more adventure
Long Ley area/park add another baby swing, slide
generally. In the local parks
Adventure play
replaced if broken
generally

| | | | |
|-------------------------|--------------------------------|--------------------------|-----------------------------|
| Q17e | | | |
| 17e_play_improve_access | CountOf17e_play_improve_access | Percentage_With_NoAnswer | Percentage_Without_NoAnswer |
| Yes | 1.0 | 0.8 | 0.8 |
| No | 117.0 | 99.2 | 99.2 |
| No Answer | 0.0 | 0.0 | |
| Total | 118.0 | | |

| | | | |
|-------------------------|--------------------------------|--------------------------|-----------------------------|
| Q17f | | | |
| 17f_play_improve_safety | CountOf17f_play_improve_safety | Percentage_With_NoAnswer | Percentage_Without_NoAnswer |
| Yes | 10.0 | 8.5 | 8.5 |
| No | 108.0 | 91.5 | 91.5 |
| No Answer | 0.0 | 0.0 | |
| Total | 118.0 | | |

| Q17gi | | | | |
|-------------------------|--------------------------------|--------------------------|-----------------------------|--|
| 17gi_play_improve_other | CountOf17gi_play_improve_other | Percentage_With_NoAnswer | Percentage_Without_NoAnswer | |
| Yes | 16.0 | 13.6 | 13.6 | |
| No | 102.0 | 86.4 | 86.4 | |
| No Answer | 0.0 | 0.0 | | |
| Total | 118.0 | | | |

| |
|--|
| Q17gii |
| keep dogs out of children areas |
| criminal activities and improper use and vandalism |
| proper use for the age and dangerous litter, dogs waste |
| provision for teenagers |
| Toilet facilities - The town park play area |
| n/a |
| a better mix of equipment |
| Does not use and cannot comment |
| more facilities for the children |
| patrols barn mead - to prevent anti social |
| more bins and education for use |
| improve the quality of the equipment that exists |
| paddling should be filled with water in the summer |
| n/a |
| toilet facility |
| Keep dogs out |
| more contained fencing so young children not able to leave the play area |
| Needs to be cleaned up a lot of rubbish |
| control vandalism in play areas |
| more seats and tables for parents |
| risky |
| play leaders for children in |
| softer ground |
| add new spaces - lost these areas to housing developments |
| glass and needles needs to be cleaned. The brought into proper use. Hardly used |
| safe, secure and more local |
| more equipment and own area where young people take risks |
| hopes that play areas will not be removed |
| Maintenance and general upkeep -regularly |
| separate the use of ages - some playgrounds attract anti-social behaviour from older youth |
| n/a |
| n/a |
| make sure equipment is actually working |
| Toilet facility |
| The Park in Tansdale area - soft surface other than grass |
| more space different sections for sports - allocated |
| combat vandalism |
| more regular litter picking |
| clear up smashed glass and litter |
| keep any dangerous dogs out |
| Equipped Play areas to be placed in appropriate areas |
| The use of more natural materials -to blend with the surroundings |

| Q18a | | | | |
|--------------------|---------------------------|--------------------------|-----------------------------|--|
| 18a_sport_football | CountOf18a_sport_football | Percentage_With_NoAnswer | Percentage_Without_NoAnswer | |
| Yes | 17.0 | 14.4 | 14.4 | |
| No | 101.0 | 85.6 | 85.6 | |
| No Answer | 0.0 | 0.0 | | |
| Total | 118.0 | | | |

| Q18b | | | | |
|------------------|------------------------|--------------------------|-----------------------------|--|
| 18b_sport_rugby | CountOf18b_sport_rugby | Percentage_With_NoAnswer | Percentage_Without_NoAnswer | |
| Yes | 3.0 | 2.5 | 2.5 | |
| No | 115.0 | 97.5 | 97.5 | |
| No Answer | 0.0 | 0.0 | | |
| Total | 118.0 | | | |

| | | | |
|-------------------|--------------------------|--------------------------|-----------------------------|
| Q18c | | | |
| 18c_sport_cricket | CountOf18c_sport_cricket | Percentage_With_NoAnswer | Percentage_Without_NoAnswer |
| Yes | 9.0 | 7.6 | 7.6 |
| No | 109.0 | 92.4 | 92.4 |
| No Answer | 0.0 | 0.0 | |
| Total | 118.0 | | |

| | | | |
|------------------|-------------------------|--------------------------|-----------------------------|
| Q18d | | | |
| 18d_sport_tennis | CountOf18d_sport_tennis | Percentage_With_NoAnswer | Percentage_Without_NoAnswer |
| Yes | 8.0 | 6.8 | 6.8 |
| No | 110.0 | 93.2 | 93.2 |
| No Answer | 0.0 | 0.0 | |
| Total | 118.0 | | |

| | | | |
|------------------|-------------------------|--------------------------|-----------------------------|
| Q18e | | | |
| 18e_sport_hockey | CountOf18e_sport_hockey | Percentage_With_NoAnswer | Percentage_Without_NoAnswer |
| No | 118.0 | 100.0 | 100.0 |
| No Answer | 0.0 | 0.0 | |
| Total | 118.0 | | |

| | | | |
|------------------|-------------------------|--------------------------|-----------------------------|
| Q18fi | | | |
| 18fi_sport_other | CountOf18fi_sport_other | Percentage_With_NoAnswer | Percentage_Without_NoAnswer |
| Yes | 3.0 | 2.5 | 2.5 |
| No | 115.0 | 97.5 | 97.5 |
| No Answer | 0.0 | 0.0 | |
| Total | 118.0 | | |

| |
|--|
| Q18fii |
| n/a |
| Open basket ball net |
| Golf |
| Jogging |
| n/a |
| golf bowls |
| none, - uses swimming facilities |
| Does not engage in sports |
| golf |
| does not do any sports activities anymore |
| jogging and cycling |
| bike riding, walking |
| Does not use sports facilities |
| bowling |
| running and cycling |
| other sports with grandchildren. Golf |
| splash pools |
| cycling |
| cycling |
| badminton |
| cycling on the tracks |
| running |
| Potter Street |
| Bowling greens |
| did not use |
| cycling |
| used to play tennis. Feels there are is a poor provision for outdoor tennis facilities |

| | | | |
|--------------------------|---------------------------------|--------------------------|-----------------------------|
| Q19 | | | |
| 19_sport_travel_distance | CountOf19_sport_travel_distance | Percentage_With_NoAnswer | Percentage_Without_NoAnswer |
| 10-20 minutes | 14.0 | 11.9 | 45.2 |
| 5-10 minutes | 5.0 | 4.2 | 16.1 |
| Less than 5 minutes | 3.0 | 2.5 | 9.7 |
| More than 20 minutes | 9.0 | 7.6 | 29.0 |
| No Answer | 87.0 | 73.7 | |
| Total | 31.0 | | |

| | | | |
|------------------------------------|---------------------------|--------------------------|-----------------------------|
| Q20 | | | |
| 20_sport_satisfied | CountOf20_sport_satisfied | Percentage_With_NoAnswer | Percentage_Without_NoAnswer |
| Dissatisfied | 7.0 | 5.9 | 7.6 |
| Don't know | 42.0 | 35.6 | 45.7 |
| Fairly satisfied | 24.0 | 20.3 | 26.1 |
| Neither satisfied nor dissatisfied | 4.0 | 3.4 | 4.3 |
| Very dissatisfied | 1.0 | 0.8 | 1.1 |
| Very satisfied | 14.0 | 11.9 | 15.2 |
| No Answer | 26.0 | 22.0 | |
| Total | 92.0 | | |

| | | | |
|---------------------------------------|--|--------------------------|-----------------------------|
| Q21a | | | |
| 21a_sport_improve_changing_facilities | CountOf21a_sport_improve_changing_facilities | Percentage_With_NoAnswer | Percentage_Without_NoAnswer |
| Yes | 7.0 | 5.9 | 5.9 |
| No | 111.0 | 94.1 | 94.1 |
| No Answer | 0.0 | 0.0 | |
| Total | 118.0 | | |

| | | | |
|-----------------------------------|--|--------------------------|-----------------------------|
| Q21b | | | |
| 21b_sport_improve_surface_quality | CountOf21b_sport_improve_surface_quality | Percentage_With_NoAnswer | Percentage_Without_NoAnswer |
| Yes | 10.0 | 8.5 | 8.5 |
| No | 108.0 | 91.5 | 91.5 |
| No Answer | 0.0 | 0.0 | |
| Total | 118.0 | | |

| | | | |
|---------------------------------|--|--------------------------|-----------------------------|
| Q21c | | | |
| 21c_sport_improve_accessibility | CountOf21c_sport_improve_accessibility | Percentage_With_NoAnswer | Percentage_Without_NoAnswer |
| Yes | 2.0 | 1.7 | 1.7 |
| No | 116.0 | 98.3 | 98.3 |
| No Answer | 0.0 | 0.0 | |
| Total | 118.0 | | |

| | | | |
|---------------------------|----------------------------------|--------------------------|-----------------------------|
| Q21d | | | |
| 21d_sport_improve_parking | CountOf21d_sport_improve_parking | Percentage_With_NoAnswer | Percentage_Without_NoAnswer |
| Yes | 12.0 | 10.2 | 10.2 |
| No | 106.0 | 89.8 | 89.8 |
| No Answer | 0.0 | 0.0 | |
| Total | 118.0 | | |

| | | | |
|--------------------------|---------------------------------|--------------------------|-----------------------------|
| Q21ei | | | |
| 21ei_sport_improve_other | CountOf21ei_sport_improve_other | Percentage_With_NoAnswer | Percentage_Without_NoAnswer |
| Yes | 7.0 | 5.9 | 5.9 |
| No | 111.0 | 94.1 | 94.1 |
| No Answer | 0.0 | 0.0 | |
| Total | 118.0 | | |

| |
|--|
| Q21eii |
| Does not use and cannot comment |
| ground harlow cricket club |
| private ownership concerns, the public no longer have access |
| provide more spaces for football |
| activities should be in convenient places |
| more facilities for football and golf |
| amenities |
| add new facilities - lost these areas to housing development |
| Free tennis courts for young teenagers |
| The Dashes playing field - putting up goals posts for football |
| not many things around the around |
| maintenance and general upkeep - regularly |
| n/a |
| n/a |
| The Town Park - more tennis courts, basketball hoops/ courts |
| Don't know |
| n/a |
| rough and lumpy, more regular cutting of grass and clear up of dog fowling |
| more specific allocated spaces |
| introduce sports that cater for local resident pensioners |
| unable to comment |
| more provision for sports - Tennis Courts |
| combat neglect to football areas and tennis courts- Harberts road |
| cannot comment on sports as does not engage |
| make facilities more safe, to use, keep safe and to maintain |

| | | | |
|------------------------------------|------------------------------------|--------------------------|-----------------------------|
| Q22 | | | |
| 22_overall_satisfied_amount | CountOf22_overall_satisfied_amount | Percentage_With_NoAnswer | Percentage_Without_NoAnswer |
| Dissatisfied | 3.0 | 2.5 | 2.6 |
| Don't know | 2.0 | 1.7 | 1.7 |
| Fairly satisfied | 50.0 | 42.4 | 43.1 |
| Neither satisfied nor dissatisfied | 2.0 | 1.7 | 1.7 |
| Very dissatisfied | 2.0 | 1.7 | 1.7 |
| Very satisfied | 57.0 | 48.3 | 49.1 |
| No Answer | 2.0 | 1.7 | |
| Total | 116.0 | | |

| | | | |
|------------------------------|-------------------------------------|--------------------------|-----------------------------|
| Q23 | | | |
| 23_overall_future_investment | CountOf23_overall_future_investment | Percentage_With_NoAnswer | Percentage_Without_NoAnswer |
| Creating new ones | 12.0 | 10.2 | 10.9 |
| Improving existing | 98.0 | 83.1 | 89.1 |
| No Answer | 8.0 | 6.8 | |
| Total | 110.0 | | |

| | | | |
|----------------------|-----------------------------|--------------------------|-----------------------------|
| Q24ai | | | |
| 24ai_overall_p_and_g | CountOf24ai_overall_p_and_g | Percentage_With_NoAnswer | Percentage_Without_NoAnswer |
| Yes | 3.0 | 2.5 | 2.5 |
| No | 115.0 | 97.5 | 97.5 |
| No Answer | 0.0 | 0.0 | |
| Total | 118.0 | | |

| |
|---|
| Q24aii |
| The town park |
| The town park |
| The Town Park |
| The main town park |
| The main park - school lane and the station |
| Guilding way |

| | | | |
|--------------------|---------------------------|--------------------------|-----------------------------|
| Q24bi | | | |
| 24bi_overall_NSNGS | CountOf24bi_overall_NSNGS | Percentage_With_NoAnswer | Percentage_Without_NoAnswer |
| Yes | 3.0 | 2.5 | 2.5 |
| No | 115.0 | 97.5 | 97.5 |
| No Answer | 0.0 | 0.0 | |
| Total | 118.0 | | |

| |
|--|
| Q24bii |
| To be kept as natural as possible Forebury an illumated footpath |
| Rectory woods |
| Hatfield Heath |
| Guilding Way North |

| | | | |
|--------------------|---------------------------|--------------------------|-----------------------------|
| Q24ci | | | |
| 24ci_overall_sport | CountOf24ci_overall_sport | Percentage_With_NoAnswer | Percentage_Without_NoAnswer |
| Yes | 2.0 | 1.7 | 1.7 |
| No | 116.0 | 98.3 | 98.3 |
| No Answer | 0.0 | 0.0 | |
| Total | 118.0 | | |

| |
|-----------------------|
| Q24cii |
| The Dashes play field |
| Potters Street |
| golf course |

| | | | |
|------------------|------------------------|--------------------------|-----------------------------|
| Q24di | | | |
| 24di_overall_GC | CountOf24di_overall_GC | Percentage_With_NoAnswer | Percentage_Without_NoAnswer |
| Yes | 6.0 | 5.1 | 5.1 |
| No | 112.0 | 94.9 | 94.9 |
| No Answer | 0.0 | 0.0 | |
| Total | 118.0 | | |

| |
|---------------------------|
| Q24dii |
| More Cycleways - all over |
| cycle ways |
| cycle |
| along the river |
| add cycle lanes |

| | | | |
|------------------|-------------------------|--------------------------|-----------------------------|
| Q24ei | | | |
| 24ei_overall_AGS | CountOf24ei_overall_AGS | Percentage_With_NoAnswer | Percentage_Without_NoAnswer |
| Yes | 4.0 | 3.4 | 3.4 |
| No | 114.0 | 96.6 | 96.6 |
| No Answer | 0.0 | 0.0 | |
| Total | 118.0 | | |

| |
|--------------------------|
| Q24eii |
| Nicolls Field |
| Glebelands and Tanysdall |

| | | | |
|--------------------|---------------------------|--------------------------|-----------------------------|
| Q24fi | | | |
| 24fi_overall_Allot | CountOf24fi_overall_Allot | Percentage_With_NoAnswer | Percentage_Without_NoAnswer |
| Yes | 1.0 | 0.8 | 0.8 |
| No | 117.0 | 99.2 | 99.2 |
| No Answer | 0.0 | 0.0 | |
| Total | 118.0 | | |

| |
|---------------|
| Q24fii |
| Glebelands |

| | | | |
|-----------------------|------------------------------|--------------------------|-----------------------------|
| Q24gi | | | |
| 24gi_overall_children | CountOf24gi_overall_children | Percentage_With_NoAnswer | Percentage_Without_NoAnswer |
| Yes | 13.0 | 11.0 | 11.0 |
| No | 105.0 | 89.0 | 89.0 |
| No Answer | 0.0 | 0.0 | |
| Total | 118.0 | | |

| |
|--|
| Q24gii |
| The back of The Green Mans pub in Old Harlow . |
| Tanisdale area |
| Skateboard park First Avenue |
| Rectory Wood play area |
| Old Potter street park, redesigned - new football area dangerous as close to nearby road |
| Norman Booth play area |
| Norman Booth - Old Harlow |
| Long Ley park |
| in the local parks |
| in The Hoo one abandoned play |
| in the general area. |
| The Katherines area |

| | | | |
|--------------------|---------------------------|--------------------------|-----------------------------|
| Q24hi | | | |
| 24hi_overall_civic | CountOf24hi_overall_civic | Percentage_With_NoAnswer | Percentage_Without_NoAnswer |
| Yes | 1.0 | 0.8 | 0.8 |
| No | 117.0 | 99.2 | 99.2 |
| No Answer | 0.0 | 0.0 | |
| Total | 118.0 | | |

| |
|-------------------|
| Q24hii |
| The market square |

Q25

A lot needs to be addressed as feels the area is going down hill. Would like to see the open spaces developed in a natural way.

Also feels it would be good to invest in creating new open spaces particularly around areas that are being developed as the existing open spaces and facilities tend to become rundown and neglected. Overall feels that opens spaces and parks are a positive feature of Harlow.

Also feels the Town could benefit with new spaces across all types of provision.

Also travels on a buggy as has mobility issues and disappointed with the level of dangerous litter, broken glass on walkways. Litter and dangerous glass on cycle tracks need to be addressed.

Anxious not to see any further development on opens spaces and keen to protect existing open spaces.

Both important to upkeep existing parks and create more additional spaces, although feels development is often to housing, it would be nice to see more green space.

cleaning up areas of Cyclepaths from rubbished.

Concerns that sports facilities are no longer available for everyone, sold off and becoming a private concern, limiting access to the public. And expensive if paying to use.

Create new spaces and improve existing. More maintainance of cutting the grass in the open spaces and parks.

Disagree with any development on Gilden Way or any development that reduces the amount of open spaces.

Disappointed as feels Harlow used to be a very beautiful place, and feels that due to new management in terms of maintenance and upkeep the area is going down and the open spaces are awful. Feels this is effecting the appearance of the Town's open/green spaces and parks, through perception of poor management and the low morale of gardeners who do not care and do not want to upkeep the green open spaces. Feels that the gardens are now really awful - The children's play areas are dilapidated and allowed to go downhill and the sports fields are also very bad.

Dissatisfied with the level of vandalism, litter and dog fowling although feels the Council doing well to try to combat this.

Does not agree with development on the open spaces but is very happy with the parks and opens spaces and feels the council is doing a very good job with maintainence and upkeep.

Feel is a shame that the good facilities are not looked after enough. Dirty and untidy. Outdoor Sports to be placed in appropriate places and more for young people,as things were previously 10 years previously.

Feel that investment should focus on both improvement and creating new facilities.

Feels currently parks and open spaces are poorly maintained. Harlow Town Park needs maintainence and upgrade - more public toilets. Generally needs the provision of good seating area, the cleaning of the litter and leaves. Maintainence of the pathways

Feels disappointed by the poor maintainance of the open spaces in Harlow and feels this is destroying the overall look of the town as not maintained to a decent standard. Would like to see gardeners brought back as the Council no longer has gardeners but contractors who neglect flowerbeds, shrub beds, grass...etc. Feels very passionate about Harlow New Town and feels more partnerships should work together to upkeep open spaces to attract new business and growth of the town centre.

Feels dissatisfied that there is not very much outdoor sports facilities for children/teenagers...football - takes her son outside Harlow to play.

Feels strongly about development taking place on open spaces and keen to preserve these areas.

Feels strongly that existing parks should remain. Not to get rid of any.

Feels that the parks and open space are a key asset to Harlow and feels they being ignored by the council. The woodlands, greenery in residential areas - does not feel cars should be allowed to park on them. The spaces have been reduced and is keen to preserve these areas. A sports centre and housing has been develop an open space, which could have been used for outdoor sports faciilities. Adamant that no future development should be made on open spaces. The green space is important to the character and identity of Harlow and the only real asset to attract people to the live in the area. Feels due to poor management and poor treatment of these spaces by local residents - has watched the area grow worse with time.

feels that there are no real play areas around the immediate area of residence, due to development of housing. Also no sports area, again due to development of housing. Feels this has destroyed the facilities that were once there i.e. the removal of Cricket pitch, ski slope, open air tennis courts and athletics arena, which is a dramatic loss of out door facilities.

Feels that there could be more provision for children and young people

Feels that there should be focus also on improving existing spaces i.e run down play area in Old Harlow and such

Feels the closure of the toilets by The Greyhound car park is not satisfactory and the parking provision of the Car park beside the pub needs to be expanded.

Feels the spaces are good but there is a problem with litter

Feels there should be more activities for the youth - teenage years

Feels there should be more areas for young people to play sports football and more skate parks. Would like to see Harlow being cleaned up as feels the image is going down due to neglect with the maintainance and general upkeep of open/green spaces and parks

Feels there should be more intelligient use of the open spaces and parks. Improve the areas by adding some public pay toilets, More benches and seating areas, more cafes in appropriate places, more playground equipment - feels that the upgrade to conform with european standards did not reflect to the publics opinion - therefore many have been removed and the right choices not made.

Feels there should more emphasis on keeping play areas clean - i.e. Skate park area. Piles of rubbish/dangerous rubbish, from the users. Feel the council should place some conditions to educate the young people. i.e more bins, restrict opening times if rubbish is excessive. Feels it is a brilliant idea and well used but feels the space is undermined by rubbish and vandalism.

Feels very fortunate to live close to very good open space and parks and is generally fairly satisfied.

Feels very positive about the open spaces and parks but a shame that many lawns have been paved over for parking - Feels that there should be more sports friendly areas created within the existing open space throughout Harlow

For both - concerned about litter. More bins for dog litter. Hope tree planting will continue in Harlow

General dissatisfied, feels the area needs cleaning up. Feels the council has reduced the amount of available open spaces in place of new developments.

general park rangers coming back litter

Generally more regular sweeping of glass from cycle tracks

Generally to make open spaces more safe and encourage healthier lifestyle through healthy environment for all - prevention of drug taking and street drinking in open spaces and parks.

Generally very good

Green wedges are an important part of Harlow. It is important to improve and provide a balanced mix of sports, play and leisure areas for all ages.

Happy with Harlow and keen to ensure no more buildings on top of existing open spaces. Keep green belt.

Happy with the amount of open spaces but keen to them as such.

Harlow could do with some outdoor sports facilities, does not feel there are any - add a running track. More spaces for different age groups of youth, so younger youth do not feel threatened by any bullying or anti-social behaviour of older youth.

Harlow Town Park could do with improvement to lighting and pathways

Has heard of various plans to make over the Town Park but has not seen any implemented. Would welcome any improvement, but quite satisfied with parks and open spaces are they are.

If there any more development and new spaces to be created, open spaces need to be part of the design and in proper size.

If there is chance to find space to create new open spaces and parks feels that would be good generally.

Improve what is exsisting.

In general more play equipment for the children and upkeep of maintainence to the open spaces, cutting the grass and maintaining the trees.

In particular the Katherines area which is built in a cirle pattern with housing estates, school, with shops to be redeveloped - the playground behind the school has been removed leaving unfriendly open space - mothers used to wait after school with younger children no longer have a good space to use- the only playground left to serve the area is in Water lane and not parent/child friendly. Is a councillor and this area is within his ward.

Just to ensure that litter/broken glass is cleared up from areas.

Just to ensure that play areas are regularly checked from dangerous litter of broken glass left over night, unsafe for when smaller children play there.

Keen for green, open and walking spaces to be kept as is to enjoy the countryside with no development (housing) to take over.

Keen to keep the open spaces

Keen to preserve the open spaces and keep the green image of the town.

Keen to see the opens spaces improved upon and perserved. Feels strongly that the council should care enough about public facilities and should not sell them off in favour of profit from development.

Keep improving on what exists as new creations are not utilised properly and a waste of money. Very concerned about drinking and drug use in the wood>. Need more security as feels unsafe to walk past these areas even in the day. Also the amount of rubbish and dangerous rubbish left behind is a concern. Feels it would be nice to see a park keeper and more patrols. Also concerned about vandalism. litter bins removed leaving behind dangerous remains, exposed sharp metal... which is hazardous to the public. Very concerned as has reported vandalism to the council and feels that nothing is done or comments unheard.

Keep the Guilden Way as an open space in Old Harlow, not to develop on this space.

Keep what exists. Against losing any of the open spaces as they are now. A natural strong feature unique character. Church Gate street. Under threat from new development

More maintainence to cycle tracks, cleaning any litter/broken glass, improvements to the existing lighting and to add more cycle paths

| |
|--|
| More outdoor tennis provision. |
| More partnership working with organisations to improve facilities and the open spaces used for sports. Treasurer of the Cricket club and cricket teacher for young children. |
| More provision for older young children when they outgrow the younger play equipment provided. over the age of 7. A few more advanced equipment in Old Harlow spaces. Does not want to lose existing open space and parks in favour of new development. |
| More regular grass cutting in Guildfords Open space and trimming around the edge. Improving on gardening. |
| More security for people who use the spaces as there has been increasing reports of attacks even in broad daylight. Parents reluctant to allow children to play outside because of this. |
| more teenagers, |
| No development to take away the open spaces that currently exist. |
| No happy with the amount of open spaces being built upon and feels there is a need to protect parks and open space areas. |
| No more development on exsisting open spaces and to improve what exsists |
| Not development on open spaces. Very pleased with the area, |
| Not happy to be losing Guilding way North - plans to build housing on the land which is felt to be important to perserve these. Important for children to grow up with these natural spaces/woodland explore. Very in favour of the Gibberd Plan - the character of Harlow should be preserved |
| Not in favour of any new developments on open spaces, but to focus on improving these spaces - litter and anti-social behaviour |
| Not in favour of development that does not seem to enhance the area. Keen to keep natural spaces and open fields.Netswell Woods/pond. Concerned that development will take over these spaces. |
| not in favour of future development taking up open spaces |
| not in favour of getting rid of open spaces. Improve on what exists |
| Not sure how it would be possible to create new open spaces but would be in favour of this also. Feels there are increasingly less open spaces and would like to see a stop to developments taking away open spaces. Especially in high density areas. |
| Once improvements have been made, then more attention could be on creating new provision. |
| Open spaces give Harlow Its unique character, and the reason for attracting people to live and stay there. |
| Overall the Green wedges in Harlow should be preserved and not handed over for housing |
| Please do not develop on what is currently exsisting. Protect the wedges. |
| Preserve, improve and maintain the existing spaces. Keen that the spaces in Old Harlow will not be built on. |
| Preserving what exsists |
| Quite satisfied with the provision, although would be nice to have a café in some of the larger spaces i.e Hatfield Heath |
| Rectory wood near the town centre and fire station needs to be cleaned up the area - feels it has become neglected with drug and drink problem, street sleeping. Feels it is important to create a safe environment. Safety in cycle paths has become a big issue, with broken bottles and other anti-social behaviour, where cyclers feel intimidated to use some pathways. |
| Satisfied with the open spaces and parks, but feels there should be more specific areas allocated to specific sports activities i.e Cricket and football should be separated |
| satisfied with what exists. Dissatisfied with the closure of the toilets and feels it is very important to bring these back. |
| Suggests a Park keeper to look after spaces and facilities. Make more secure. |
| Suggests the use of natural materials to enhance beauty, less metal in play areas. |
| The Norman booth centre, outdoor provision next |
| The open spaces and parks are looked after very well and very well maintained by the council |
| The town park - |
| The Town Park to provide more sports provision and café and general upgrading for a more relaxing day out |
| There are stunning views to preserve and enhance in Old Harlow... sculptor walk. Keen to keep Harlow as it is. |
| There is a proposed illumated footpath in the Forebury which will attract problems at night and create a sore spot on the landscape. It is near the medieval manor and chapel house. Anxious for open spaces to be kept as natural as possible. The proposed development will be expensive to light areas at night and may cause significant problems |
| To be kept and not to be built on |
| To improve exsisting space i.e in CM18 to provide some play equipment in Little Pynchions and Pear tree mead, open green space. |
| To improve on play area in The stow on long ley |
| To keep the public toilets clean and well maintained i.e. address graffitti on the walls. |
| To provide more for outdoor sports facilities for young people. |
| Trees in the woodlands to be properly maintained. |
| Until the parks and open space that exist are brought up to a good standard, feels it would be pointless in creating new ones. Would be dissatisfied with the amount of parks and opens if did not live very close to the main park, feels there are not enough green spaces. |
| Very dissatisfied with the council and could not complete the survey. |
| Very happy as long as open spaces are not reduced. No building on the open land. Very important for the children, adults who are able to walk and enjoy views, good for health mental and physical. Keep Harlow as it is. The cycle tracks... |
| Very happy with the open spaces and parks and does not feel there should be any need for improvement or creation of new ones. |
| Very happy with the parks and open spaces |
| Very happy with the spaces and did not feel the need for any improvement or additional spaces. |
| Very happy with the spaces but would like them to be kept well maintained. Feels the council should employ people to walk through the park to combat vandalism and other anti-social behaviour |
| Very keen not to lose any open green paces, woods, green wedges. |
| very satisfied |
| Very satisfied with parks and open spaces find them very delightful and would suggest just the council to concentrate on improving what exists. Feels the Norman Booth Play area, with paddling needs more supervision - dangerous litter and noise from teenagers. |
| Very satisfied with the parks and open spaces only focus should be on maintaining the current park and what exists. |
| Very satisfied with the parks and open spaces, just feels there should be more upkeep of the ones existing. Woodlands areas are neglected and badly littered as well as children play areas, which are used improperly at night and littered with dangerous litter...broken glass - The Elephant Park |
| Very satisfied with the spaces but would like more of a police presence to feel comfortable and safe. Does feel added security as walks with pet dogs but feel there should be some improvement on safety in the general area, when walking at night, through cycle track areas...etc. |
| Very sorry that the Museum Garden on Muskhan Road has closed following the museum closure. The gardens were a nice place to have lunch and sit. |
| wildlife very important feature, the council does a good |
| Would also like some clarity to who owns the various spaces and what permission an individual/community would need to use the spaces for a concert/event. Finds it is not often clear what part of the council is responsible for what, even in the obvious places such as planning/environment. |
| Would like to see gardeners being employed to keep up the maintainance of parks and open spaces as feels this is being neglected. |
| Would like to see investments both areas of improvement and creating new spaces. Better maintainence and upkeep of play facilities - paddling pool - broken glass and more Football provision |
| Would like to see more benches and seats |
| Would like to see more spaces created with a mixture of uses for all ages |

| Age | | | |
|------------------|--------------|--------------------------|-----------------------------|
| J_age | CountOfJ_age | Percentage_With_NoAnswer | Percentage_Without_NoAnswer |
| 20-29 | 7.0 | 5.9 | 6.0 |
| 30-39 | 5.0 | 4.2 | 4.3 |
| 40-49 | 17.0 | 14.4 | 14.7 |
| 50-59 | 14.0 | 11.9 | 12.1 |
| 60-74 | 39.0 | 33.1 | 33.6 |
| 75 or over | 34.0 | 28.8 | 29.3 |
| No Answer | 2.0 | 1.7 | |
| Total | 116.0 | | |

| Male_Female | | | |
|--------------------|----------------------|--------------------------|-----------------------------|
| K_male_female | CountOfK_male_female | Percentage_With_NoAnswer | Percentage_Without_NoAnswer |
| Female | 56.0 | 47.5 | 48.7 |
| Male | 59.0 | 50.0 | 51.3 |
| No Answer | 3.0 | 2.5 | |
| Total | 115.0 | | |

| Disability | | | |
|-------------------|---------------------|--------------------------|-----------------------------|
| L_disability | CountOfL_disability | Percentage_With_NoAnswer | Percentage_Without_NoAnswer |
| No | 99.0 | 83.9 | 85.3 |
| Rather not say | 1.0 | 0.8 | 0.9 |
| Yes | 16.0 | 13.6 | 13.8 |
| No Answer | 2.0 | 1.7 | |
| Total | 116.0 | | |

| Major Ethnicity | | | |
|------------------------------|---------------------|--------------------------|-----------------------------|
| Ma_ethnicity | CountOfMa_ethnicity | Percentage_With_NoAnswer | Percentage_Without_NoAnswer |
| Asian British | 1.0 | 0.8 | 0.9 |
| Asian Pakistani | 1.0 | 0.8 | 0.9 |
| Black Caribbean | 1.0 | 0.8 | 0.9 |
| White British | 101.0 | 85.6 | 87.1 |
| White Irish | 2.0 | 1.7 | 1.7 |
| White Other (please specify) | 10.0 | 8.5 | 8.6 |
| No Answer | 2.0 | 1.7 | |
| Total | 116.0 | | |

| Other Ethnicity | | | |
|-------------------------|--------------------------------|--------------------------|-----------------------------|
| Mb_other_ethnic_specify | CountOfMb_other_ethnic_specify | Percentage_With_NoAnswer | Percentage_Without_NoAnswer |
| English | 2.0 | 1.7 | 22.2 |
| white | 1.0 | 0.8 | 11.1 |
| White English | 6.0 | 5.1 | 66.7 |
| No Answer | 109.0 | 92.4 | |
| Total | 9.0 | | |

| Resident | | | |
|------------------|-------------------|--------------------------|-----------------------------|
| N_resident | CountOfN_resident | Percentage_With_NoAnswer | Percentage_Without_NoAnswer |
| Yes | 114.0 | 96.6 | 100.0 |
| No Answer | 4.0 | 3.4 | |
| Total | 114.0 | | |

Appendix 4

| Site category | Site ID | Name | Access | Value Score | Quality Score | Value Rating | Quality Rating |
|---------------------------------------|---------|--|-----------------------------|-------------|---------------|--------------|----------------|
| A1. District Parks and Gardens | 046 | Town Park | Freely accessible to public | 97 | 63 | + | - |
| A2. Local Parks and Gardens | 003 | The Stow Recreation Ground | Freely accessible to public | 36 | 34 | + | + |
| | 015 | Long Ley Sports Ground | Freely accessible to public | 33 | 33 | + | + |
| | 022 | The Dashes Playing Fields | Freely accessible to public | 35 | 30 | + | + |
| | 035 | Harefield Open Space | Freely accessible to public | 5 | 3 | - | - |
| | 037 | Walled Garden at Harlow Study and Visitor Centre | No public access | 4 | 0 | - | - |
| | 040 | Bushfair Recreation Ground | Freely accessible to public | 58 | 44 | + | + |
| | 052 | Foldcroft Recreation Ground | Freely accessible to public | 33 | 21 | + | - |
| | 054 | Rectory Wood | Freely accessible to public | 42 | 27 | + | - |
| | 056 | The Water Gardens | Freely accessible to public | 18 | 49 | - | + |
| | 060 | Collins Meadow Playing field | Restricted access | 6 | 26 | - | - |
| | 063 | Rivermill Open Space | Freely accessible to public | 29 | 29 | + | - |
| | 065 | Southern Way/ Goldings Farm Recreation Area | Freely accessible to public | 7 | 26 | - | - |
| | 069 | Rectory Lane Recreation Ground | Freely accessible to public | 23 | 19 | + | - |
| | 076 | Great Parndon Recreation Ground | Freely accessible to public | 40 | 39 | + | + |
| | 080 | Shawbridge Recreation Ground | Freely accessible | 23 | 39 | + | + |

| | | | | | | |
|-----|-------------------------------------|-----------------------------------|----|----|---|---|
| | | to public | | | | |
| 082 | Katherines Way Playing Field | Restricted access | 13 | 36 | - | + |
| 084 | Greygoose Park | Freely accessible to public | 5 | 0 | - | - |
| 087 | Church Road Recreation Ground | Freely accessible to public | 11 | 33 | - | + |
| 091 | Southern Way Open Space | Freely accessible to public | 32 | 41 | + | + |
| 096 | Nicholls Field Recreation Ground | Freely accessible to public | 44 | 38 | + | + |
| 102 | Church Langley Playing Field | Freely accessible to public | 35 | 36 | + | + |
| 106 | Great Augur Street Open Space | Freely accessible to public | 14 | 44 | - | + |
| 107 | Old Hall Rise Open Space | Freely accessible to public | 26 | 30 | + | + |
| 111 | Fennells Playing Fields | Freely accessible to public | 20 | 33 | - | + |
| 114 | Paringdon Road Recreation Space | Freely accessible to public | 7 | 8 | - | - |
| 122 | Rye Hill Road Recreation Ground | Freely accessible to public | 9 | 29 | - | - |
| 124 | Mark Hall Park | Freely accessible to public | 38 | 42 | + | + |
| 128 | Jean McAlpine Park | Freely accessible to public | 20 | 13 | - | - |
| 132 | Northbrooks Recreation Ground | Freely accessible to public | 39 | 42 | + | + |
| 133 | Ash Tree Fields | Freely accessible to public | 20 | 38 | - | + |
| 142 | Southern Way Playing Fields | Freely accessible to public | 34 | 39 | + | + |
| 146 | Glebelands Open Space | Freely accessible | 22 | 26 | + | - |

| | | | | | | |
|-----|--------------------------------|-----------------------------|----|----|---|---|
| | | to public | | | | |
| 152 | Jocelyns Open Space | Freely accessible to public | 8 | 16 | - | - |
| 153 | Swallows Open Space | Freely accessible to public | 22 | 28 | + | - |
| 154 | Mandela Avenue Open Space | Freely accessible to public | 12 | 29 | - | - |
| 156 | Felmongers Open Space | Freely accessible to public | 7 | 31 | - | + |
| 164 | Gilden Way Recreation Ground | Freely accessible to public | 11 | 32 | - | + |
| 170 | Guilfords North Open Space | Freely accessible to public | 26 | 36 | + | + |
| 187 | Willowfield Open Space | Freely accessible to public | 43 | 25 | + | - |
| 190 | Rundells Open Space | Freely accessible to public | 30 | 27 | + | - |
| 192 | Business Gate Open Space | Freely accessible to public | 11 | 38 | - | + |
| 195 | Seymours Open Space | Freely accessible to public | 11 | 22 | - | - |
| 205 | Parsloe Road Recreation Ground | Freely accessible to public | 8 | 17 | - | - |
| 206 | Parsloe Road Open Space | Freely accessible to public | 14 | 32 | - | + |
| 208 | Wissants | Freely accessible to public | 25 | 32 | + | + |
| 209 | Sycamore Field | Freely accessible to public | 13 | 44 | - | + |
| 210 | Kingsmoor Recreation Centre | Freely accessible to public | 11 | 19 | - | - |
| 214 | Maunds Open Space | Freely accessible to public | 39 | 50 | + | + |
| 226 | Latton Bush | Freely | 15 | 29 | - | - |

| | | | | | | | |
|--|-----|--------------------------------|-----------------------------|----|----|---|---|
| | | Recreation Ground | accessible to public | | | | |
| | 237 | Bishops Field | Freely accessible to public | 34 | 32 | + | + |
| | 246 | Ladyshot Playing Field | Freely accessible to public | 38 | 31 | + | + |
| | 249 | Museum of Harlow | No public access | 3 | 0 | - | - |
| | 253 | Gibberd Garden | Restricted access | 33 | 64 | + | + |
| | 256 | Barn Mead Playing Field | Freely accessible to public | 35 | 31 | + | + |
| | 258 | Old Conifer Arboretum | Freely accessible to public | 7 | 11 | - | - |
| | 261 | Mill Lane Open Space | Freely accessible to public | 29 | 34 | + | + |
| B1. District Natural and Semi-natural Green Space | 039 | Netteswell Plantation and Pond | Freely accessible to public | 14 | 22 | - | - |
| | 086 | Harlow Common | Freely accessible to public | 33 | 27 | + | - |
| | 095 | Challinor Open Space | Freely accessible to public | 15 | 29 | - | - |
| | 108 | Parndon Wood | Restricted access | 22 | 55 | + | + |
| | 123 | Stort Valley | Freely accessible to public | 18 | 35 | + | + |
| | 169 | Wyldwood Open Space | Freely accessible to public | 14 | 23 | - | - |
| | 264 | Latton Common | Freely accessible to public | 18 | 43 | + | + |
| B2. Local Natural and Semi-natural Green Space | | Vicarage Wood | De-facto public access | 10 | 5 | - | - |
| | 006 | Vicarage Wood | Freely accessible to public | 12 | 13 | + | - |
| | 011 | Green Park | Freely accessible to public | 16 | 20 | + | + |
| | 026 | | | | | | |

| | | | | | | |
|-----|-----------------------------------|-----------------------------|----|----|---|---|
| 028 | Long Ley Open Space | Freely accessible to public | 13 | 12 | + | - |
| 031 | Gravelpit Springs Open Space | No public access | 3 | 21 | - | + |
| 033 | Quarry Springs | Freely accessible to public | 12 | 30 | + | + |
| 041 | Burntmill Lane Open Space | Freely accessible to public | 9 | 16 | - | - |
| 042 | Stort Valley | Freely accessible to public | 18 | 18 | + | - |
| 043 | Parndon Moat Marsh Nature Reserve | Freely accessible to public | 20 | 16 | + | - |
| 048 | Edinburgh Way Field | Freely accessible to public | 12 | 13 | + | - |
| 049 | Glebelands Woods | Freely accessible to public | 17 | 29 | + | + |
| 050 | Oakwood | Freely accessible to public | 7 | 18 | - | - |
| 057 | Hodings Road Open Space | Freely accessible to public | 10 | 19 | - | - |
| 062 | Site of Parndon Hall | No public access | 4 | -2 | - | - |
| 072 | Abercrombie Way Open Space | Freely accessible to public | 13 | 25 | + | + |
| 085 | Paycock Road Katherines Way Wedge | Freely accessible to public | 13 | 35 | + | + |
| 088 | Church Road Open Space | Freely accessible to public | 13 | 20 | + | + |
| 089 | Chapel Fields Open Space | Freely accessible to public | 10 | 17 | - | - |
| 099 | Second Avenue Green Space | Freely accessible to public | 6 | 13 | - | - |
| 100 | London Road Open Space | Freely accessible to public | 11 | 28 | - | + |
| 101 | Mark Hall Wood | Freely | 9 | 21 | - | + |

| | | | | | | |
|-----|---------------------------|-----------------------------|----|----|---|---|
| | | accessible to public | | | | |
| 103 | Petty Spring Open Space | Freely accessible to public | 9 | 16 | - | - |
| 105 | Bridleway Open Space | Freely accessible to public | 6 | 32 | - | + |
| 110 | Kingsmoor | Freely accessible to public | 20 | 41 | + | + |
| 116 | Parndon Brook Open Space | Freely accessible to public | 9 | 11 | - | - |
| 117 | Little Cattins Open Space | Freely accessible to public | 8 | 23 | - | + |
| 121 | Harold's Grove | Freely accessible to public | 11 | 9 | - | - |
| 127 | Eastend Open Space | No public access | 5 | 0 | - | - |
| 129 | Canons Brook Open Space | Freely accessible to public | 37 | 18 | + | - |
| 134 | Ram Gorse | De-facto public access | 8 | 9 | - | - |
| 137 | Ram Gorse | Freely accessible to public | 8 | 17 | - | - |
| 139 | Hérons Wood | No public access | 1 | 8 | - | - |
| 148 | Broomfield Open Space | Freely accessible to public | 10 | 29 | - | + |
| 149 | Park Hill Open Space | Freely accessible to public | 11 | 30 | - | + |
| 150 | East Road Open Space | Restricted access | 9 | 20 | - | + |
| 151 | Station Road Open Space | Freely accessible to public | 6 | 15 | - | - |
| 155 | Cook's Spinney | Freely accessible to public | 8 | 37 | - | + |
| 159 | Harlowbury Open Space | Freely accessible to public | 14 | 37 | + | + |

| | | | | | | |
|-----|---------------------------------------|-----------------------------|----|----|---|---|
| 167 | Harlowbury Open Space | Freely accessible to public | 11 | 35 | - | + |
| 171 | Harlow Mill Bridge Open Space | Freely accessible to public | 12 | 13 | + | - |
| 172 | Site of Roman Temple | Freely accessible to public | 13 | 23 | + | + |
| 173 | Station Approach Open Space | Freely accessible to public | 7 | 16 | - | - |
| 175 | Marsh Lane Open Space | Restricted access | 16 | 0 | + | - |
| 181 | Marshgate Spring Local Nature Reserve | Freely accessible to public | 8 | 23 | - | + |
| 182 | Temple Fields | No public access | 1 | 0 | - | - |
| 185 | Tye Green Open Space | Freely accessible to public | 9 | 19 | - | - |
| 189 | Passmores Open Space | Freely accessible to public | 14 | 21 | + | + |
| 204 | Burnett Wood | De-facto public access | 5 | 12 | - | - |
| 213 | Maunds Wood | Freely accessible to public | 11 | 14 | - | - |
| 219 | Hawkenbury Meadow Nature Reserve | Freely accessible to public | 17 | 33 | + | + |
| 236 | Great Parndon Open Space | De-facto public access | 5 | 12 | - | - |
| 241 | Rushes Mead Open Space | Freely accessible to public | 13 | 29 | + | + |
| 242 | Tendring Land Open Space | No public access | 2 | 0 | - | - |
| 245 | Great Leylands Woods | De-facto public access | 7 | 10 | - | - |
| 251 | Gilden Way Open Space | Freely accessible to public | 12 | 11 | + | - |
| 254 | Marsh Lane | No public access | 9 | 0 | - | - |

| | | | | | | | |
|---------------------------|-----|---|-----------------------------|----|----|---|---|
| | 257 | Latton Bush Common Woodlands | Freely accessible to public | 13 | 14 | + | - |
| C. Green corridors | 007 | Latton Street Verge | De-facto public access | 4 | 3 | - | - |
| | 012 | Howard Way Green Corridor | Freely accessible to public | 11 | 19 | + | + |
| | 024 | Mandela Avenue Green Corridor C | Freely accessible to public | 8 | 13 | - | - |
| | 025 | Velizy Avenue Green Corridor | Freely accessible to public | 8 | 9 | - | - |
| | 038 | Mendela Avenue Green Corridor B | Freely accessible to public | 10 | 18 | + | + |
| | 044 | Fifth Avenue/ Allende Avenue Green Corridor B | Freely accessible to public | 8 | 28 | - | + |
| | 045 | Fifth Avenue/ Allende Avenue Green Corridor A | Freely accessible to public | 11 | 23 | + | + |
| | 094 | Church Langley Green Corridor | Freely accessible to public | 41 | 37 | + | + |
| | 126 | Fourth Avenue Green Corridor | Freely accessible to public | 12 | 33 | + | + |
| | 130 | Fourth Avenue Green Corridor B | Freely accessible to public | 10 | 29 | + | + |
| | 198 | Passmores Green Corridor | Freely accessible to public | 13 | 13 | + | - |
| | 233 | Rye Hill Green Corridor | Freely accessible to public | 13 | 23 | + | + |
| | 234 | Katherines Way Green Corridor | Freely accessible to public | 41 | 30 | + | + |
| | 235 | Southern Way Green Corridor | Freely accessible to public | 8 | 25 | - | + |
| | 240 | Southern Way Green Corridor | Freely accessible to public | 8 | 24 | - | + |
| | 244 | Third Avenue Green Corridor | Freely accessible | 7 | 21 | - | + |

| | | | | | | | |
|------------------------|-----|---|-----------------------------|----|----|---|---|
| | | | to public | | | | |
| | 250 | London Road Green Corridor | Freely accessible to public | 8 | 4 | - | - |
| | 252 | M11 Green Corridor | No public access | 6 | 0 | - | - |
| D. Amenity Green Space | 001 | Old House Croft | Freely accessible to public | 7 | 14 | - | - |
| | 002 | The Mallories Amenity Space | Freely accessible to public | 7 | 19 | - | - |
| | 004 | Sewell Harris Close Amenity Space A | Freely accessible to public | 7 | 16 | - | - |
| | 005 | Sewell Harris Close Amenity Space B | Freely accessible to public | 6 | 10 | - | - |
| | 008 | Mardyke Amenity Space | Freely accessible to public | 10 | 26 | + | + |
| | 014 | Long Ley Amenity Green Space B | Freely accessible to public | 5 | 0 | - | - |
| | 032 | Momples Road and Penny Meads Amenity Spaces | Freely accessible to public | 7 | 20 | - | - |
| | 034 | Mark Hall South Amenity Green Space | Freely accessible to public | 10 | 30 | + | + |
| | 055 | Hamstel Road Amenity Green Space | Freely accessible to public | 10 | 11 | + | - |
| | 058 | Helions Road Amenity Green Space | Freely accessible to public | 8 | 20 | - | - |
| | 061 | Haydens Road Amenity Green Space | Freely accessible to public | 8 | 15 | - | - |
| | 067 | Little Pynchons Amenity Green Space | Freely accessible to public | 7 | 24 | - | + |
| | 068 | Stewards School Wedge | Freely accessible to public | 8 | 28 | - | + |
| | 070 | Abercrombie Way Amenity Green Space | Freely accessible to public | 14 | 38 | + | + |
| | 075 | Passmores Amenity Green Space | Freely accessible | 11 | 25 | + | + |

| | | | | | | | |
|---------------|---|-----------------------------------|-----------------------------------|----|----|---|---|
| | | to public | | | | | |
| 174 | Southern Way Amenity Green Space | Freely accessible to public | 12 | 38 | + | + | |
| 191 | Latton Amenity Green Space | Freely accessible to public | 6 | 17 | - | - | |
| 193 | Long Ley Amenity Green Space | Freely accessible to public | 11 | 21 | + | - | |
| 194 | Peldon Road Amenity Space | Freely accessible to public | 8 | 22 | - | + | |
| 197 | Third Avenue Amenity Space | Freely accessible to public | 11 | 38 | + | + | |
| 200 | The Briars | De-facto public access | 6 | 17 | - | - | |
| 217 | Broadley Road Amenity Green Space | Freely accessible to public | 7 | 17 | - | - | |
| 221 | Archers Amenity Green Space | Freely accessible to public | 8 | 34 | - | + | |
| 225 | Joyners Field Amenity Green Space | Freely accessible to public | 26 | 34 | + | + | |
| 227 | Latton Bush Amenity Green Space | Freely accessible to public | 10 | 26 | + | + | |
| E. Allotments | 010 | Vicarage Wood Allotments | Restricted access | 8 | 13 | + | - |
| | 016 | Arkwrights Allotments | Restricted access | 6 | 25 | + | + |
| | 020 | Commonfields Allotments | Restricted access | 6 | 13 | + | - |
| | 023 | The Dashes Allotments | Restricted access | 6 | 13 | + | - |
| | 027 | Long Ley Allotments | Restricted access | 8 | 4 | + | - |
| | 047 | Glebelands Allotments | No public access | 5 | 26 | - | + |
| | 051 | Canons Gate Allotments | Restricted access | 6 | 23 | + | + |
| | 053 | Fold Croft Allotments | No public access | 4 | 21 | - | + |
| | 059 | Canons Brook Allotments | Freely accessible to public | 11 | 23 | + | + |

| | | | | | | |
|-----|------------------------------|-----------------------------|----|----|---|---|
| 066 | Rundells Allotments | No public access | 4 | 31 | - | + |
| 071 | Linford Allotments | No public access | 3 | 30 | - | + |
| 083 | Water Lane Allotments | No public access | 8 | 10 | + | - |
| 093 | Fullers Mead Allotments | No public access | 3 | 20 | - | + |
| 097 | Nicholls Field Allotments | No public access | 6 | 26 | + | + |
| 098 | Dudley Terrace Allotments | No public access | 4 | 21 | - | + |
| 115 | Silvesters Allotments | No public access | 7 | 28 | + | + |
| 131 | Upper Stoneyfield Allotments | Restricted access | 5 | 4 | - | - |
| 138 | Ash Tree Field Allotment | Restricted access | 4 | 6 | - | - |
| 140 | Rams Gorse Allotment | Restricted access | 8 | 20 | + | + |
| 141 | Brays Mead Allotment | Restricted access | 7 | 15 | + | - |
| 144 | Stackfield Allotments | No public access | 4 | 23 | - | + |
| 145 | Tanys Dell Allotments | No public access | 1 | 6 | - | - |
| 157 | Felmongers Allotment | Restricted access | 7 | 20 | + | + |
| 160 | Mill Lane Allotment | Freely accessible to public | 11 | 33 | + | + |
| 162 | Chippingfield Allotment | No public access | 7 | 32 | + | + |
| 186 | Willowfield Allotments | No public access | 4 | 6 | - | - |
| 199 | Honey Hill Allotment | No public access | 4 | 13 | - | - |
| 216 | Izzards Allotment | No public access | 5 | 34 | - | + |
| 230 | Stilecroft Allotments | Restricted access | 8 | 27 | + | + |
| 232 | Stilecroft Allotments | Restricted access | 6 | 22 | + | + |
| 239 | Netteswell Common Allotments | Restricted access | 8 | 25 | + | + |
| 259 | The Oxleys Allotments | Restricted access | 7 | 26 | + | + |
| 260 | Felmongers Allotments | Restricted access | 8 | 16 | + | - |

| | | | | | | | |
|--|-----|---|-----------------------------|----|----|---|---|
| | 263 | Rushes Mead Allotments | No public access | 4 | 13 | - | - |
| F. Cemeteries and Churchyards | | St Andrew's Churchyard/ Harlow Study and Visitor Centre | Freely accessible to public | 18 | 34 | + | + |
| | 036 | Parndon Wood Cemetery | Freely accessible to public | 19 | 47 | + | + |
| | 109 | St Mary's Church | Freely accessible to public | 10 | 26 | + | - |
| | 119 | St Mary the Virgin Churchyard | Freely accessible to public | 16 | 32 | + | + |
| | 136 | St Mary Latton Church | Freely accessible to public | 10 | 37 | + | + |
| | 147 | St Mary's Churchgate Churchyard | Freely accessible to public | 11 | 31 | + | + |
| | 165 | St Mary Magdelene | Freely accessible to public | 12 | 27 | + | - |
| | 228 | | | | | | |
| | | | | | | | |
| G1. District Civic Space | | Harlow Town Centre | Freely accessible to public | 45 | 43 | + | - |
| | 183 | Harlow Town Centre B | Freely accessible to public | 7 | 37 | - | - |
| | 184 | | | | | | |
| G2. Local Civic Space | | The Stow | Freely accessible to public | 9 | 31 | + | + |
| | 248 | | | | | | |
| H. Provision for Children/ Young People | 092 | Carters Mead Play Area | No public access | 4 | 11 | - | - |
| | | Felmongers Play Area | Freely accessible to public | 12 | 39 | + | + |
| | 158 | Norman Booth Play Area | Freely accessible to public | 30 | 38 | + | + |
| | 163 | Joyners Field Play Area | Freely accessible to public | 8 | 28 | - | + |
| | 224 | Tilbury Meads | Freely accessible to public | 11 | 30 | + | + |
| | 229 | Stilecroft Play Area | Freely accessible to public | 31 | 45 | + | + |
| | 231 | | | | | | |

| | | | | | | | |
|------------------------------------|-----|--------------------------|-----------------------------|----|----|---|---|
| | 243 | Rushes Mead Play Area | Freely accessible to public | 6 | 22 | - | + |
| I. Outdoor Sports Provision | 112 | Fairways Sports Club | Restricted access | 22 | 32 | + | + |
| | 113 | The Link Social Club | Restricted access | 35 | 49 | + | + |
| | 161 | Harlow Cricket Club | Freely accessible to public | 15 | 46 | + | + |
| | 211 | Sumners Sports Ground | No public access | -1 | 0 | - | + |
| | 212 | Sumners Leisure Centre | Freely accessible to public | 43 | 46 | + | + |
| | 220 | New Sports Centre | Freely accessible to public | 18 | 50 | + | + |
| | 255 | Fishing Lakes | Restricted access | 9 | 2 | + | + |
| | 262 | Canons Brook Golf Course | No public access | 12 | 0 | + | + |