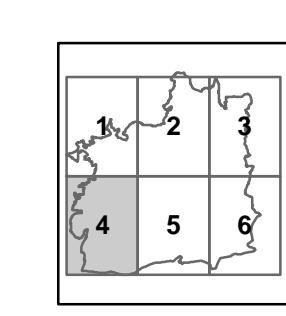
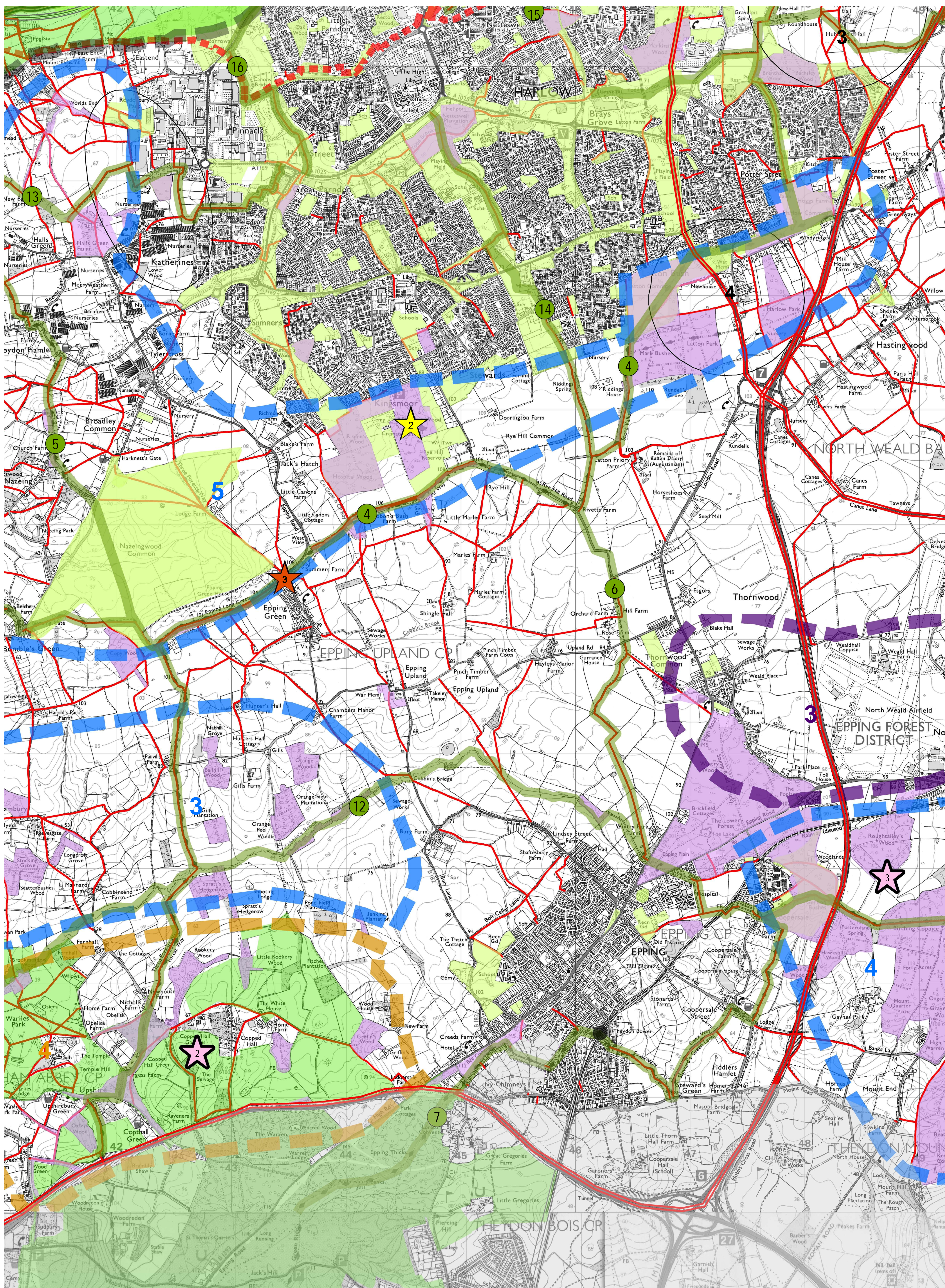


A GREEN INFRASTRUCTURE PLAN FOR THE HARLOW AREA

Notes:
For illustrative purposes only - see section 3.4 for details
See Appendix A in Volume 1 Report for list of data sources
THE GREEN INFRASTRUCTURE NETWORK
IS CONCEPTUAL IN NATURE AND THIS
MAP IS ONLY INDICATIVE



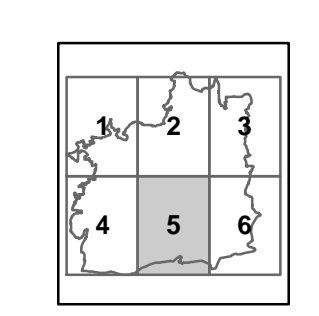
0 250 500 m
Scale 1:10,000 at A0
See separate sheet for key



A GREEN INFRASTRUCTURE PLAN FOR THE HARLOW AREA

Notes:
For illustrative purposes only - see section 3.4 for details
See Appendix A in Volume 1 Report for list of data sources

THE GREEN INFRASTRUCTURE NETWORK
IS CONCEPTUAL IN NATURE AND THIS
FIGURE IS ONLY INDICATIVE



0 250 500 m
Scale 1:10,000 at A0
See separate sheet for key

Map 5/6
The Green Infrastructure Network
for the Harlow Area (1:10,000 scale)